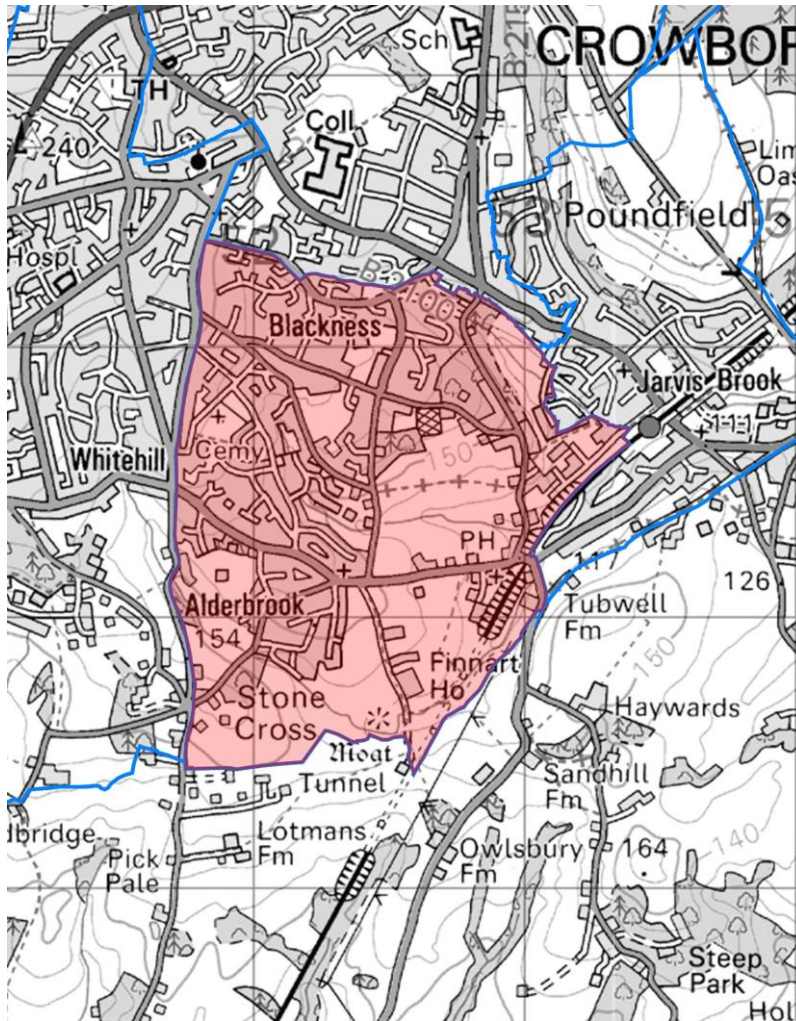


Crowborough East Ward profile

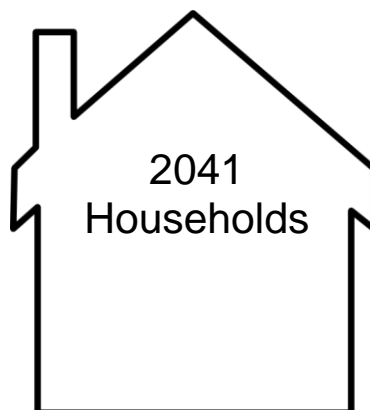
(Data taken from the 2011 ONS Census, unless otherwise stated)



Crowborough East has an area of 225.81 hectares which represents 0.27% of the total local authority area of Wealden.



Population of 5337



© Crown Copyright and database right.
Ordnance Survey 100018692.

Crowborough East has a resident population of 5,337 which represents 3.58% of the Wealden local authority resident population.

This profile has been produced by the WDC Policy Team (May 2014).



policy@wealden.gov.uk

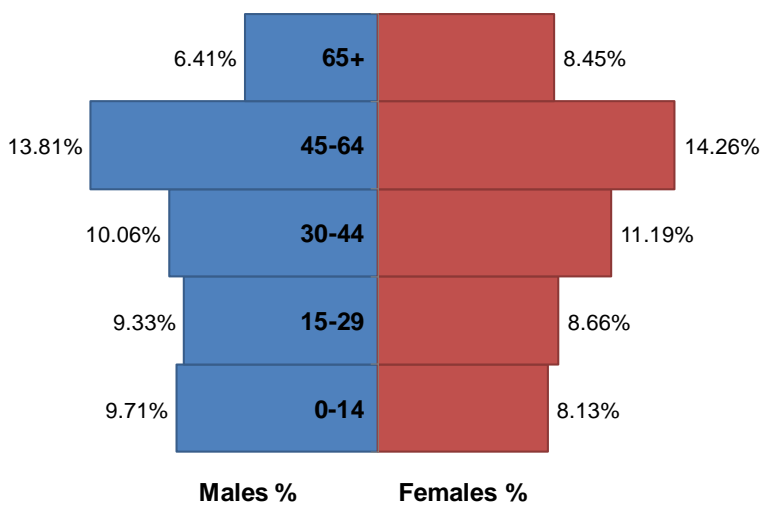


01323 443186

Who lives in Crowborough East?

(Data taken from the 2011 ONS Census, unless otherwise stated)

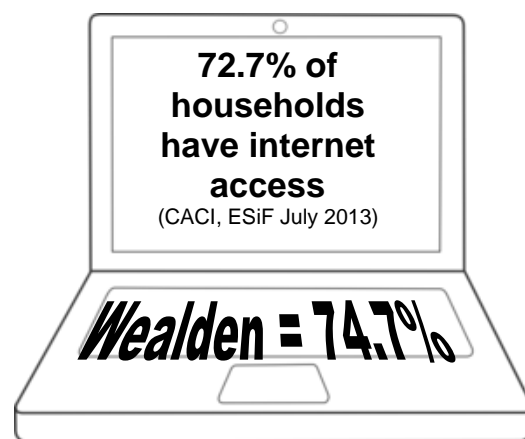
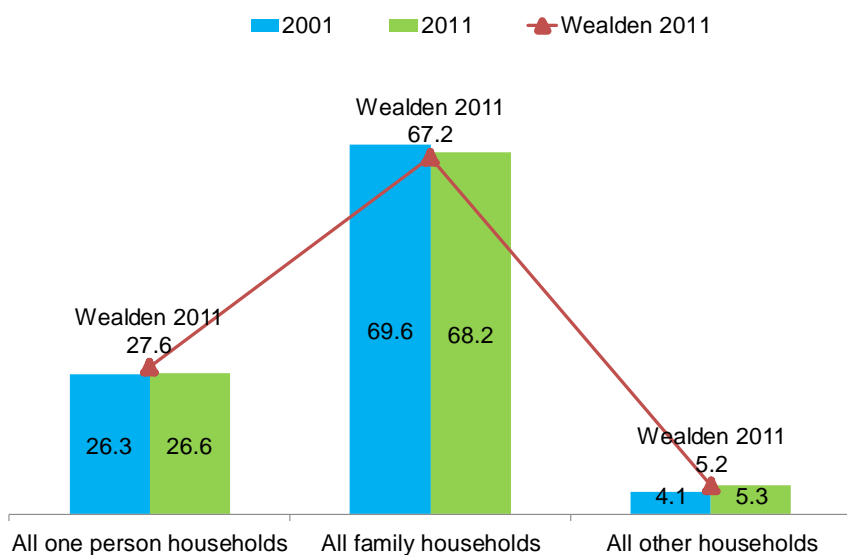
Population by Age and Gender



The largest age band is Age 45 to 64.

The average* age of the population is 39. This is younger than the average of 44 for the whole of Wealden.
*Mean

Household Composition in 2001 and 2011 (%)



84.2

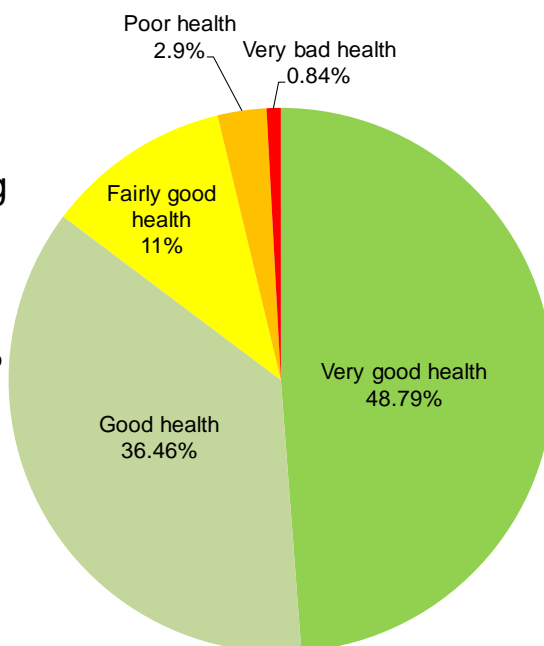
Life expectancy at birth (2005-2011)

Wealden average is 82.6 years

170

Disability Living Allowance Claimants

(Work and Pensions Longitudinal Study, Feb 2013)



Crowborough East's ranking for the number of residents self assessed as in **very bad health** is 17 (out of 35) within Wealden.



policy@wealden.gov.uk



01323 443186

Education and the Economy in Crowborough East


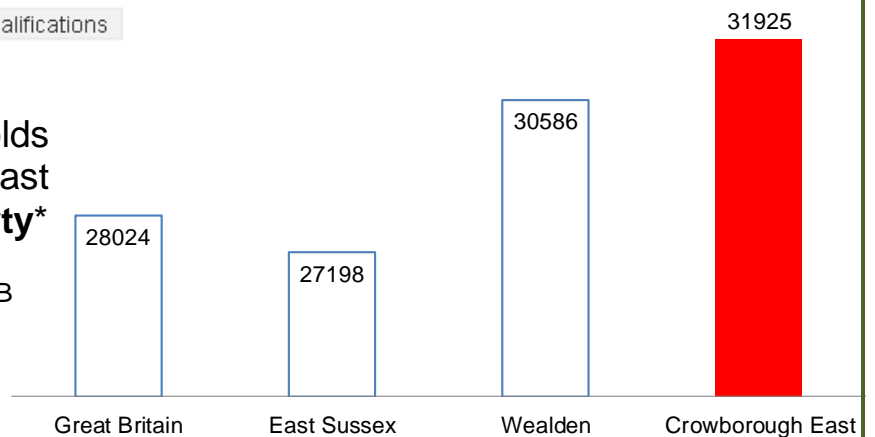
(Data taken from the 2011 ONS Census, unless otherwise stated)



The highest level of educational qualification achieved by the biggest group of Crowborough East residents (23.6%) is Level 4 qualifications and above.

This is lower compared with the 28.9% of residents aged 16 and over in Wealden with Level 4 qualifications and above.

Median household income (£)



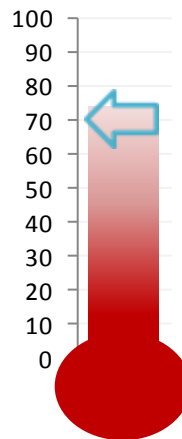
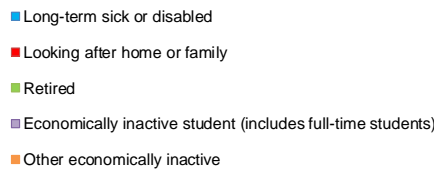
22.6% of households in Crowborough East are living in **poverty***

*earning below 60% of GB median income.

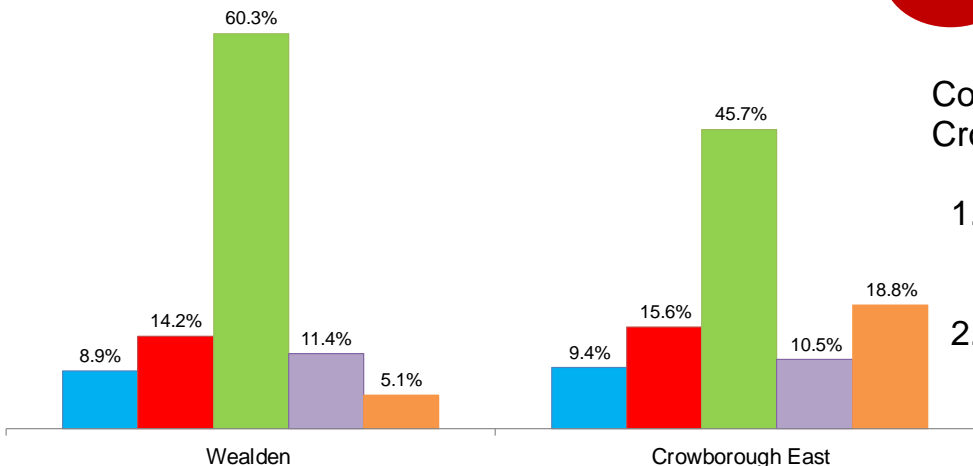
Economic Activity

46 of the lone parent households in Crowborough East are not in employment.

Economically Inactive



74.2% of 16 – 74 year olds in Crowborough East are **economically active** (Wealden = 70.1%)



Compared to Wealden, Crowborough East has a

1. Higher % of Other economically inactive.
2. Smaller % of Retired.



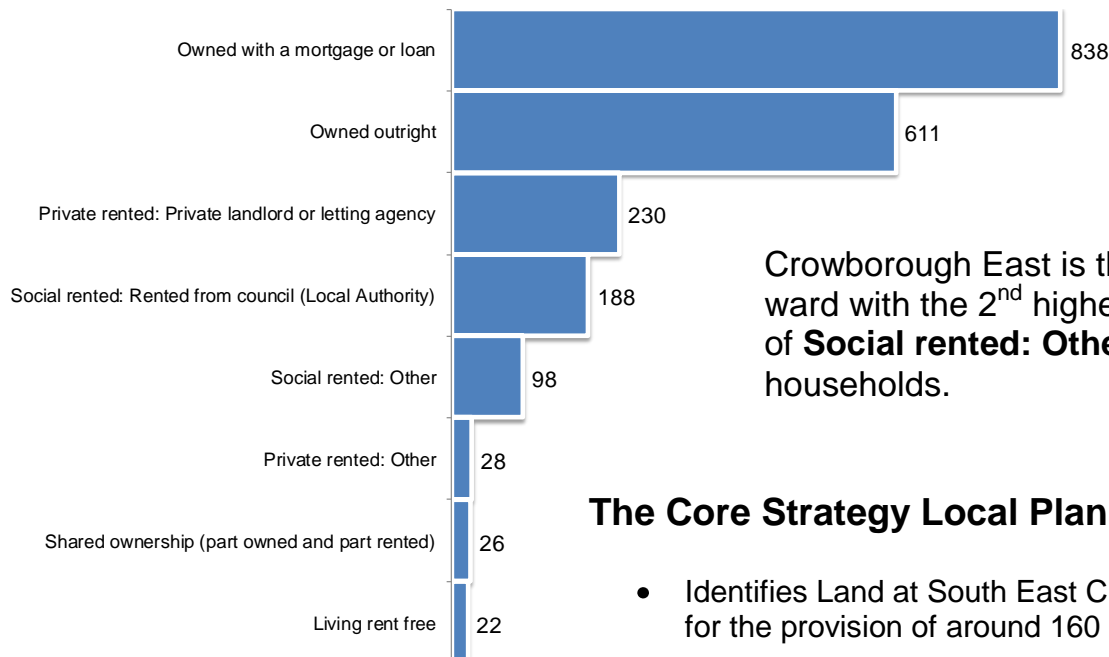
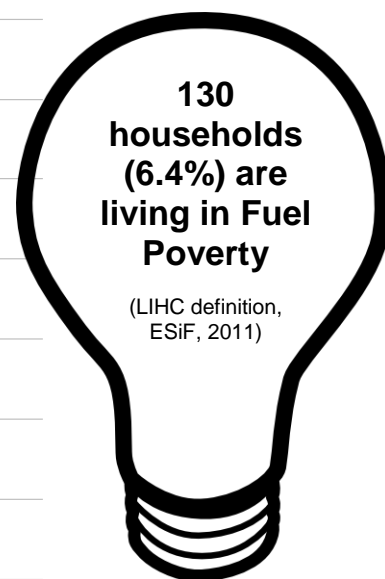
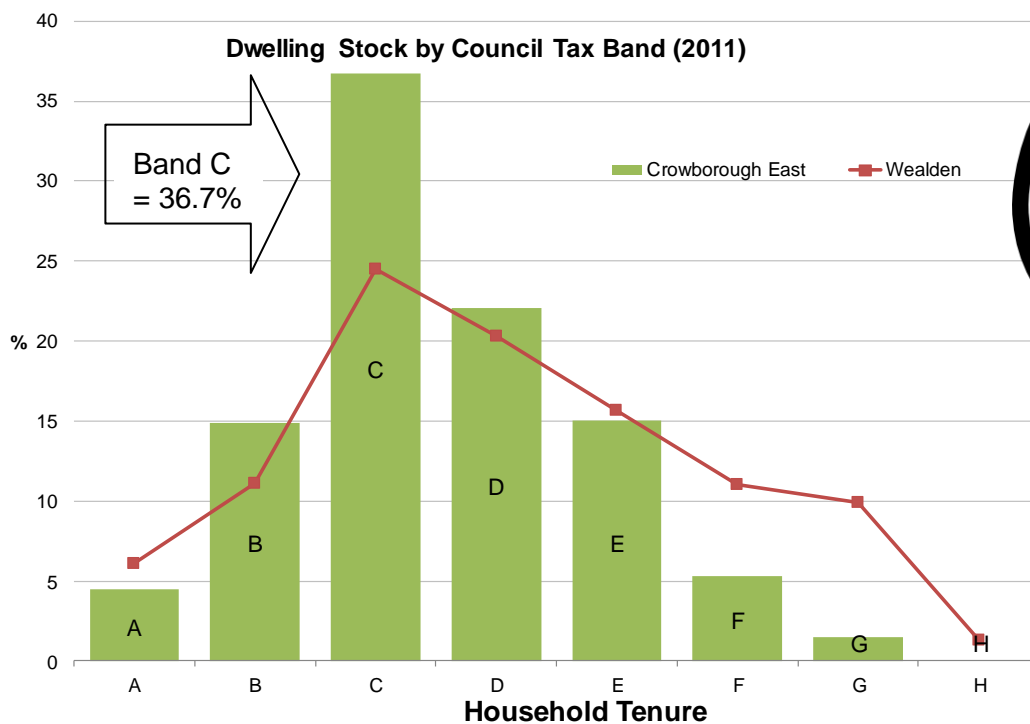
policy@wealden.gov.uk



01323 443186

Housing and Development in Crowborough East

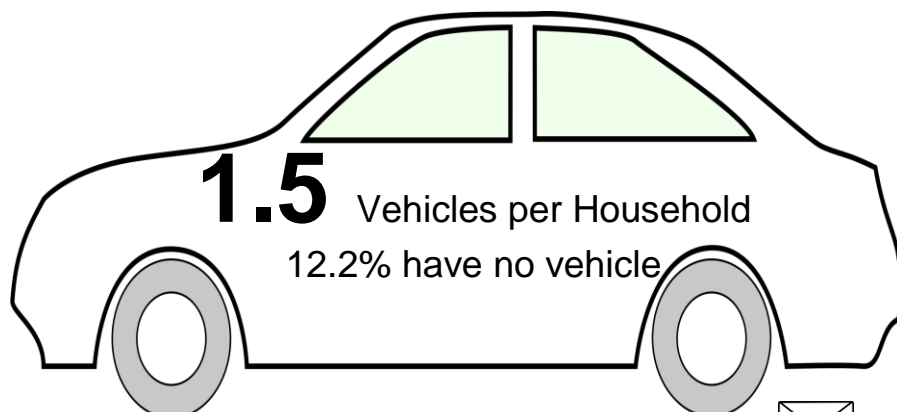
(Data taken from the 2011 ONS Census, unless otherwise stated)



Crowborough East is the Wealden ward with the 2nd highest number of **Social rented: Other** households.

The Core Strategy Local Plan until 2027;

- Identifies Land at South East Crowborough (SD10) for the provision of around 160 dwellings.
- Continue the role of Crowborough as a District Centre serving its local community and surrounding area.
- Allocates a range of deliverable housing sites for around 300 homes, in Land at Pine Grove (SD8), Land at Jarvis Brook (SD9) and Land at South East Crowborough (SD10).



policy@wealden.gov.uk



01323 443186