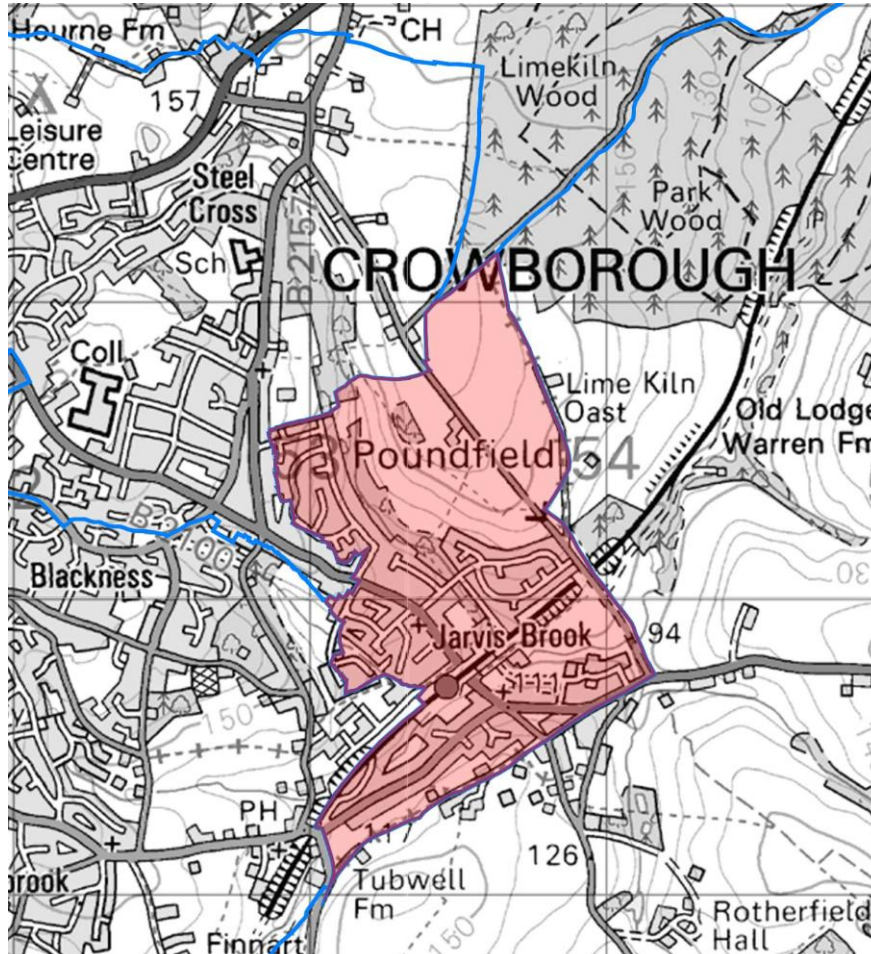


# Crowborough Jarvis Brook Ward profile

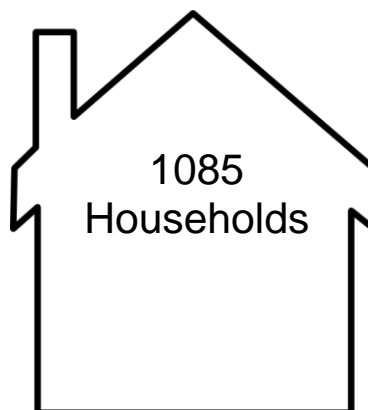
(Data taken from the 2011 ONS Census, unless otherwise stated)



Crowborough Jarvis Brook has an area of 129.96 hectares which represents 0.16% of the total local authority area of Wealden.



Population of 2645



© Crown Copyright and database right.  
Ordnance Survey 100018692.

Crowborough Jarvis Brook has a resident population of 2,645 which represents 1.78% of the Wealden local authority resident population.

This profile has been produced by the WDC Policy Team (May 2014).



[policy@wealden.gov.uk](mailto:policy@wealden.gov.uk)

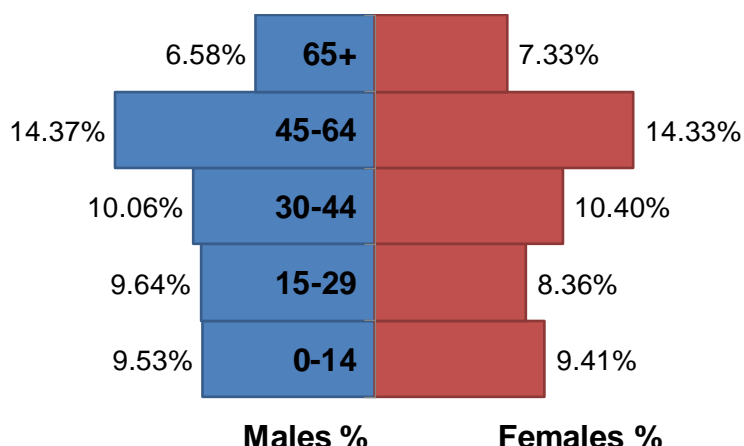


01232 443186

# Who lives in Crowborough Jarvis Brook?

(Data taken from the 2011 ONS Census, unless otherwise stated)

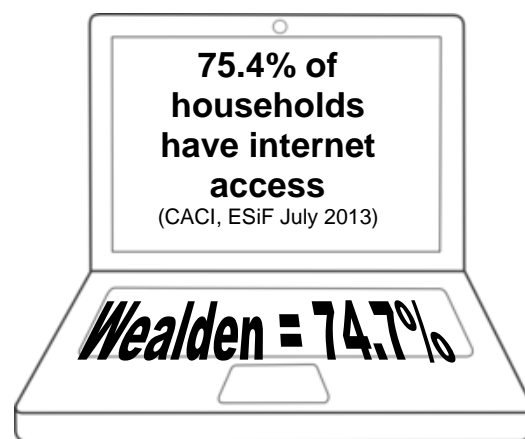
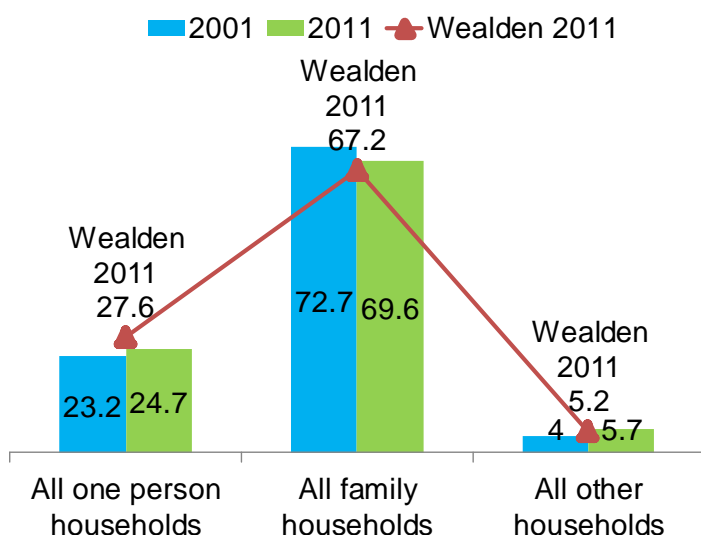
## Population by Age and Gender



The largest age band is Age 45 to 64.

The average\* age of the population is 39. This is younger than the average of 44 for the whole of Wealden.  
\*Mean

## Household Composition in 2001 and 2011 (%)



# 81.9

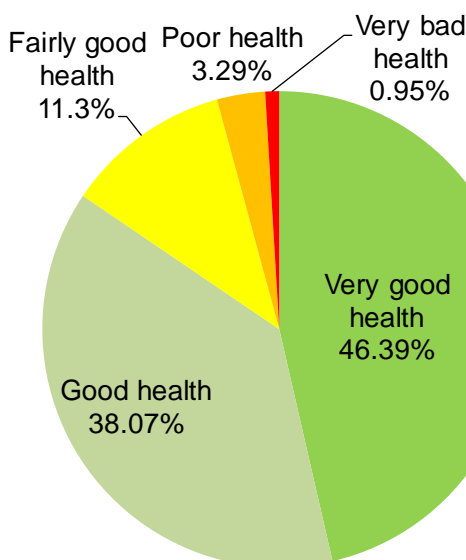
Life expectancy at birth (2005-2011)

Wealden average is 82.6 years

# 95

Disability Living Allowance Claimants

(Work and Pensions Longitudinal Study, Feb 2013)



Crowborough Jarvis Brook's ranking for the number of residents self assessed as in **very bad health** is 14 (out of 35) within Wealden.



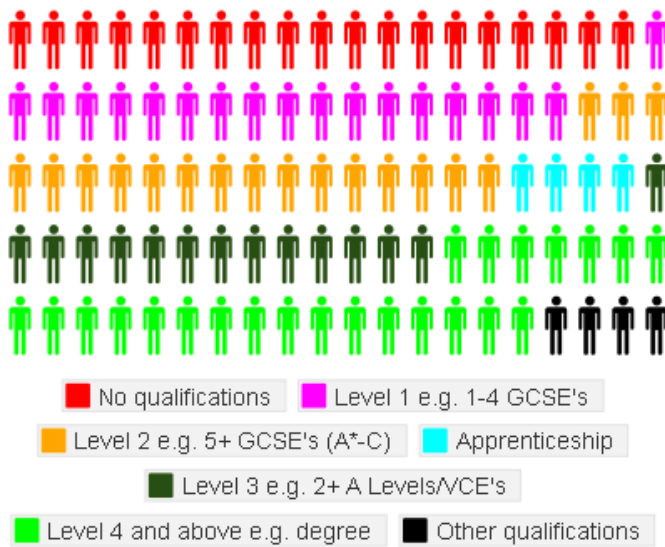
[policy@wealden.gov.uk](mailto:policy@wealden.gov.uk)



01323 443186

# Education and the Economy in Crowborough Jarvis Brook


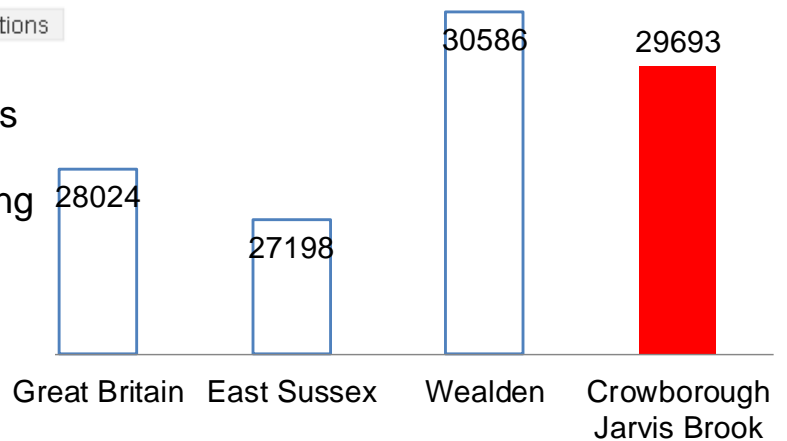
(Data taken from the 2011 ONS Census, unless otherwise stated)



The highest level of educational qualification achieved by the biggest group of Crowborough Jarvis Brook residents (23.1%) is Level 4 qualifications and above.

This is lower compared with the 28.9% of residents aged 16 and over in Wealden with Level 4 qualifications and above.

## Median household income (£)



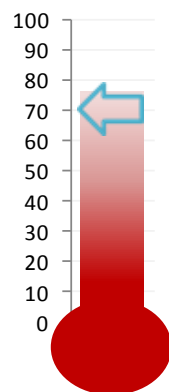
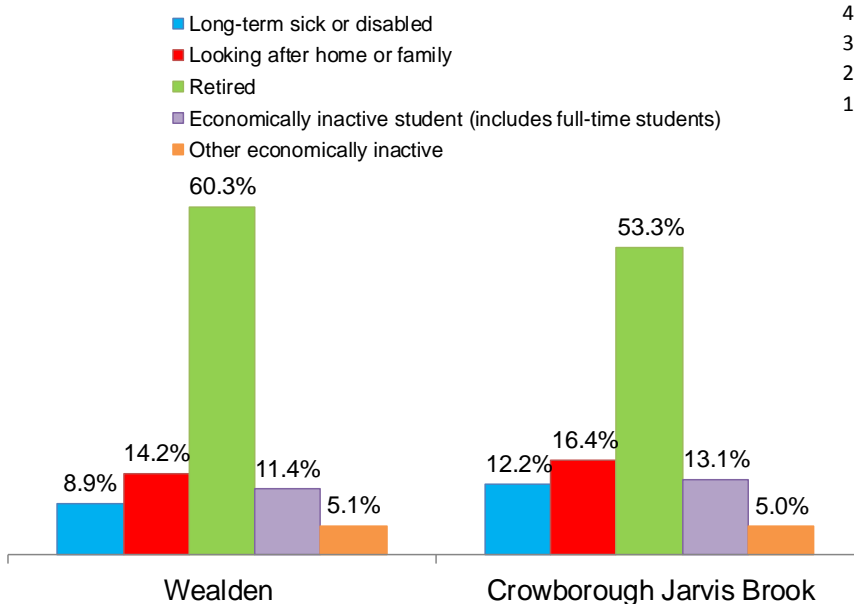
**24.3%** of households in Crowborough Jarvis Brook are living in **poverty**\*

\*earning below 60% of GB median income.

## Economic Activity

17 of the lone parent households in Crowborough Jarvis Brook are not in employment.

### Economically Inactive



**76.6%** of 16 – 74 year olds in Crowborough Jarvis Brook are **economically active** (Wealden = 70.1%)

Compared to Wealden, Crowborough Jarvis Brook has a

1. Higher % of Long-term sick or disabled.
2. Smaller % of Retired.



[policy@wealden.gov.uk](mailto:policy@wealden.gov.uk)

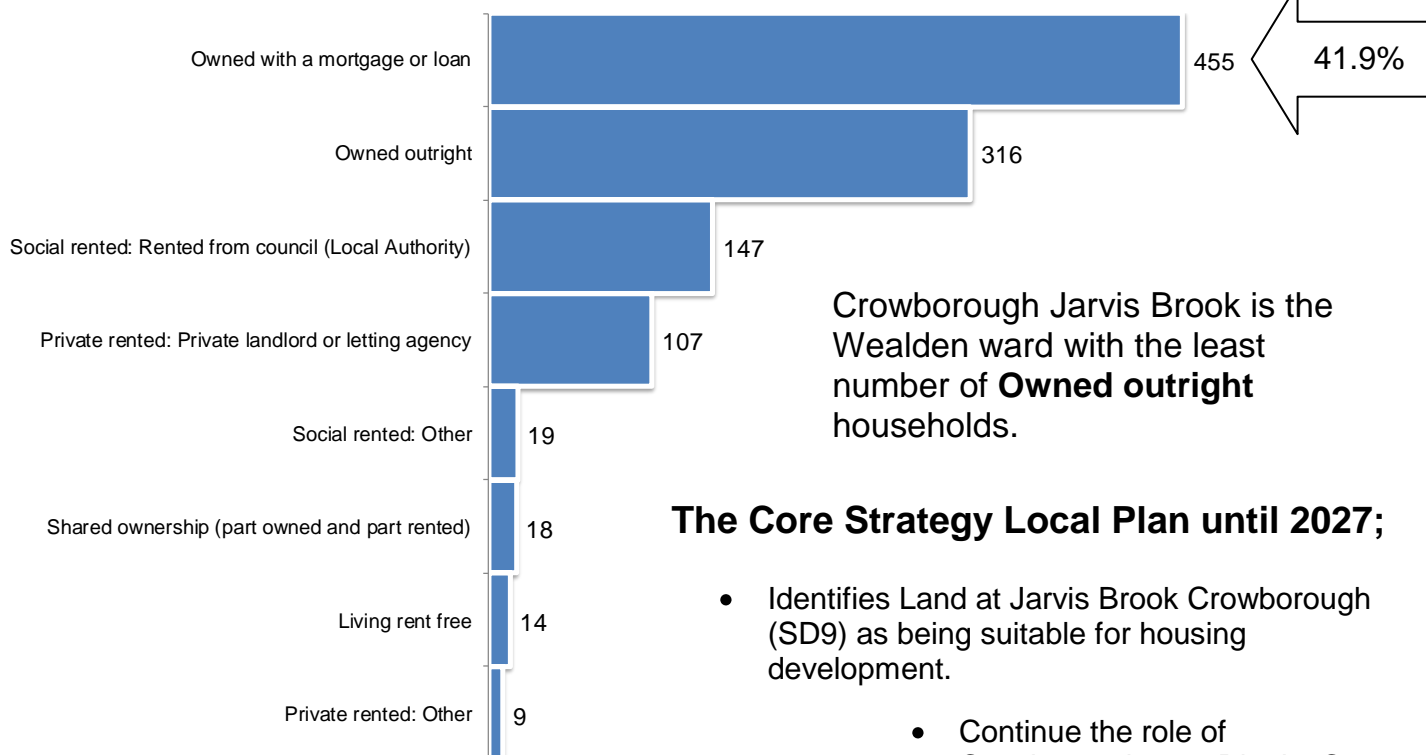
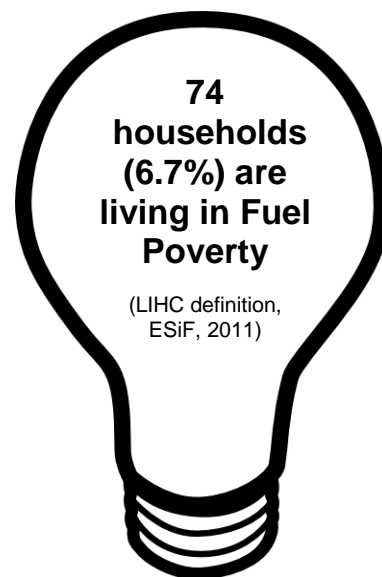
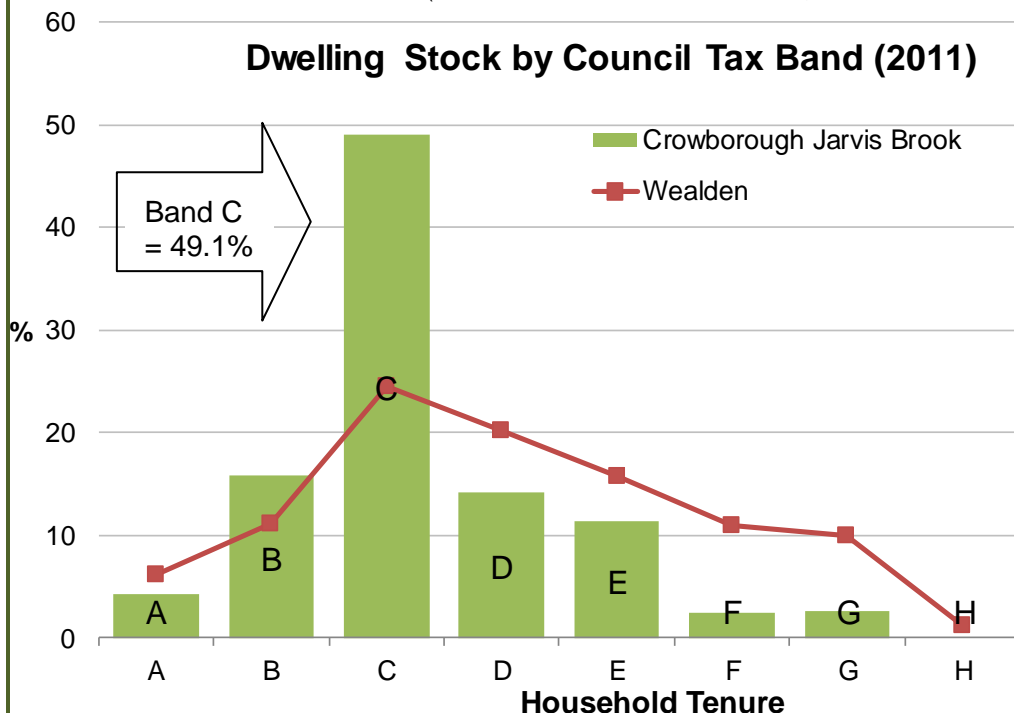


01323 443186

# Housing and Development in Crowborough Jarvis Brook

(Data taken from the 2011 ONS Census, unless otherwise stated)

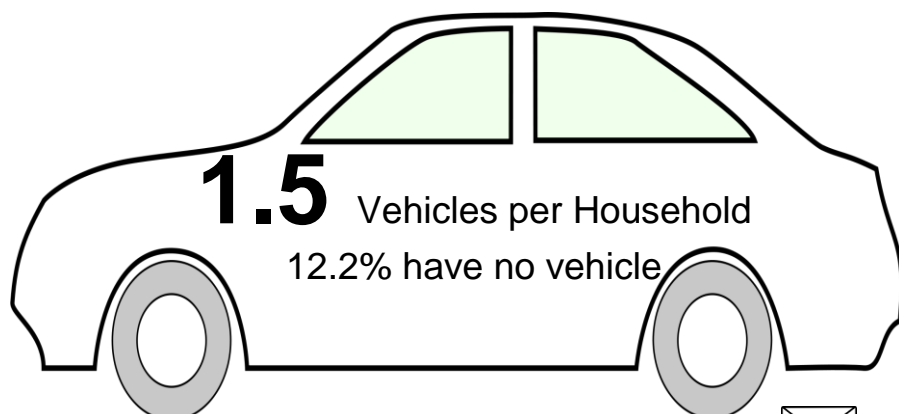
## Dwelling Stock by Council Tax Band (2011)



Crowborough Jarvis Brook is the Wealden ward with the least number of **Owned outright** households.

## The Core Strategy Local Plan until 2027;

- Identifies Land at Jarvis Brook Crowborough (SD9) as being suitable for housing development.
- Continue the role of Crowborough as a District Centre serving its local community and surrounding area.
- Allocates a range of deliverable housing sites for around 300 homes, in Land at Pine Grove (SD8), Land at Jarvis Brook (SD9) and Land at South East Crowborough (SD10).



[policy@wealden.gov.uk](mailto:policy@wealden.gov.uk)



01323 443186