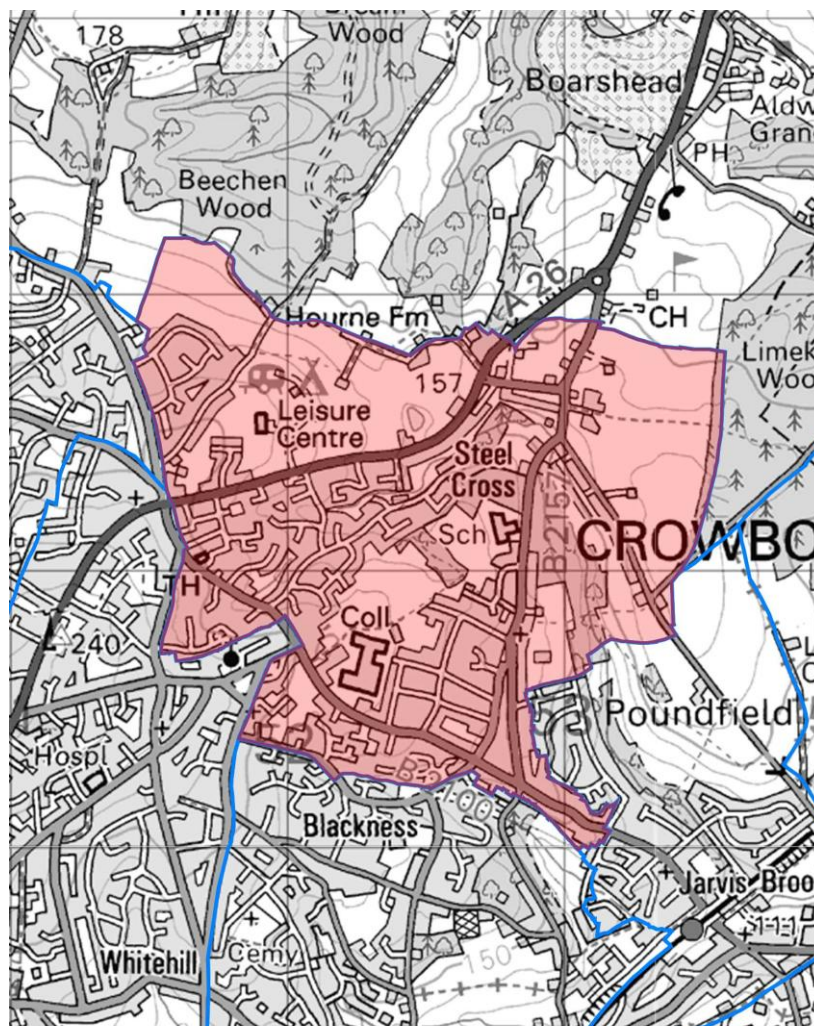


# Crowborough North Ward profile

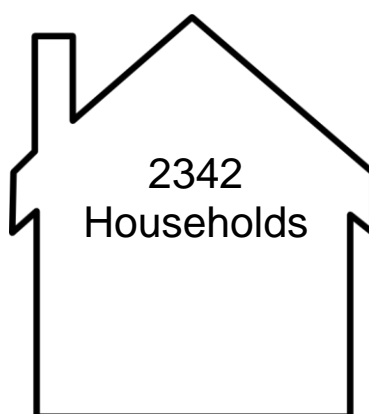
(Data taken from the 2011 ONS Census, unless otherwise stated)



Crowborough North has an area of 284.25 hectares which represents 0.34% of the total local authority area of Wealden.



Population of 5801



© Crown Copyright and database right.  
Ordnance Survey 100018692.

Crowborough East has a resident population of 5,801 which represents 3.90% of the Wealden local authority resident population.

This profile has been produced by the WDC Policy Team (May 2014).



[policy@wealden.gov.uk](mailto:policy@wealden.gov.uk)

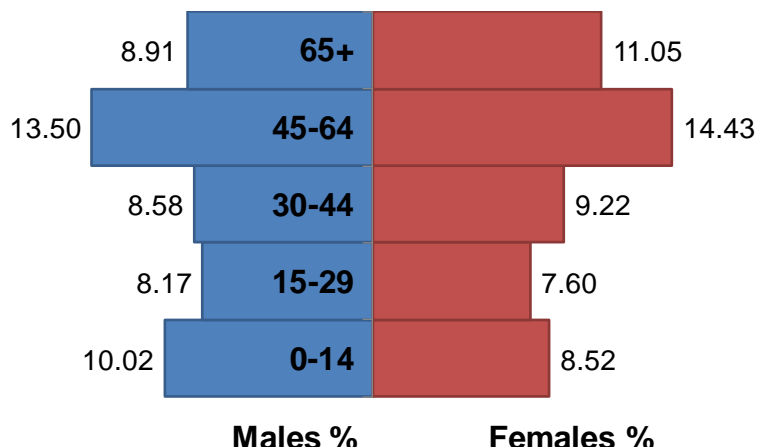


01233 443186

# Who lives in Crowborough North?

(Data taken from the 2011 ONS Census, unless otherwise stated)

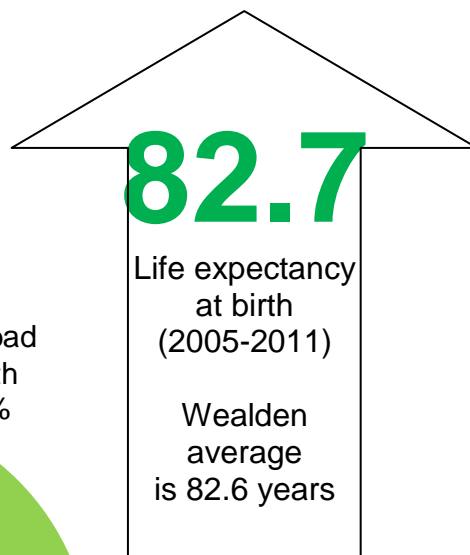
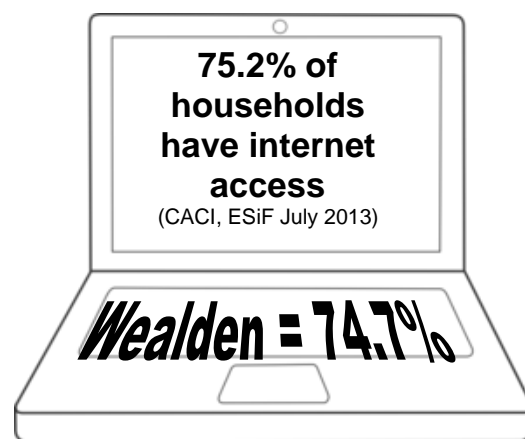
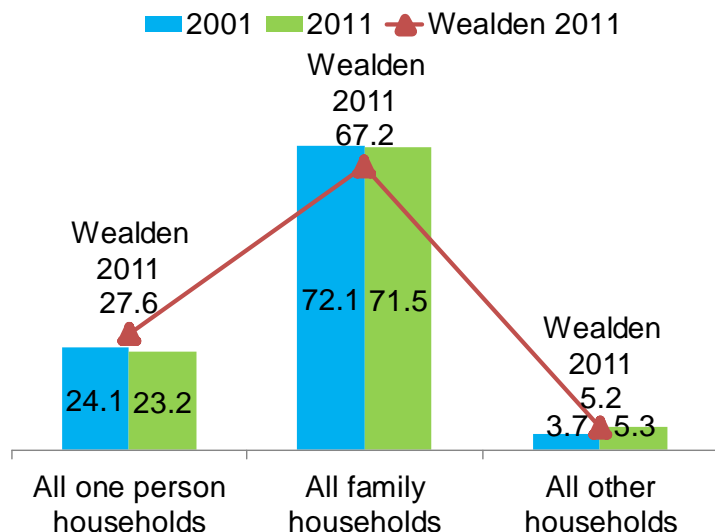
## Population by Age and Gender



The largest age band is Age 45 to 64.

The average\* age of the population is 42. This is younger than the average of 44 for the whole of Wealden.  
\*Mean

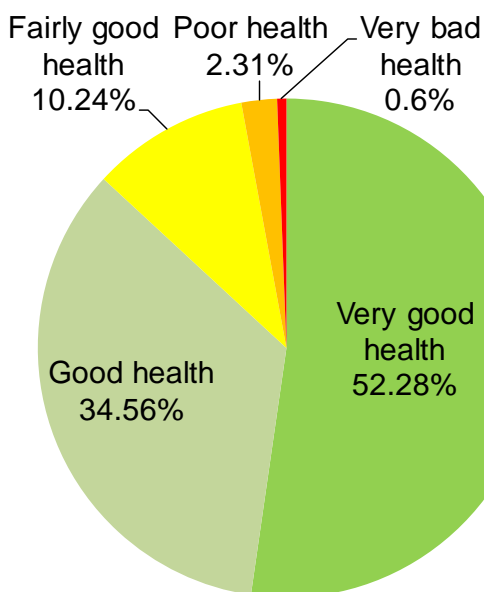
## Household Composition in 2001 and 2011 (%)



**120**

Disability Living Allowance Claimants

(Work and Pensions Longitudinal Study, Feb 2013)



Crowborough North's ranking for the number of residents self assessed as in **very bad health** is 29 (out of 35) within Wealden.



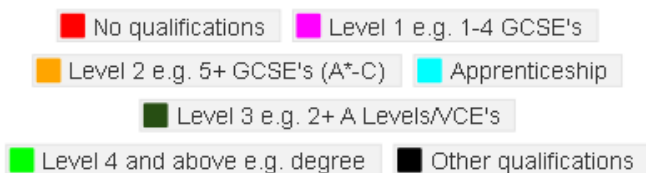
[policy@wealden.gov.uk](mailto:policy@wealden.gov.uk)



01233 443186

# Education and the Economy in Crowborough North


(Data taken from the 2011 ONS Census, unless otherwise stated)



The highest level of educational qualification achieved by the biggest group of Crowborough North residents (30.3%) is Level 4 qualifications and above.

This is higher compared with the 28.9% of residents aged 16 and over in Wealden with Level 4 qualifications and above.

## Median household income (£)



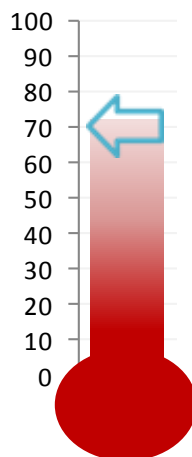
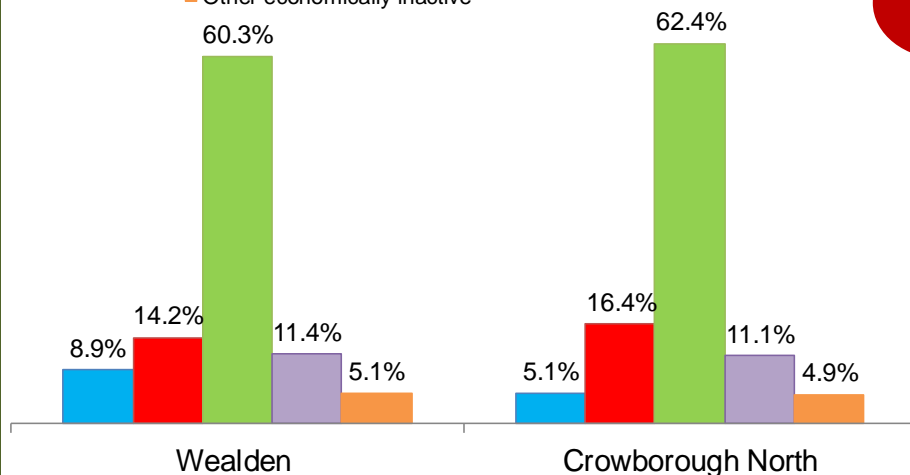
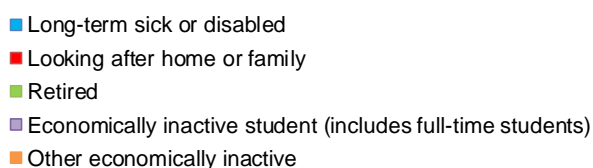
**19.9%** of households in Crowborough North are living in **poverty\***

\*earning below 60% of GB median income.

## Economic Activity

24 of the lone parent households in Crowborough North are not in employment.

### Economically Inactive



**72.4%** of 16 – 74 year olds in Crowborough North are **economically active** (Wealden = 70.1%)

Compared to Wealden, Crowborough North has a

1. Higher % of Retired and Looking after home or family.
2. Smaller % of Long-term sick or disabled.



[policy@wealden.gov.uk](mailto:policy@wealden.gov.uk)

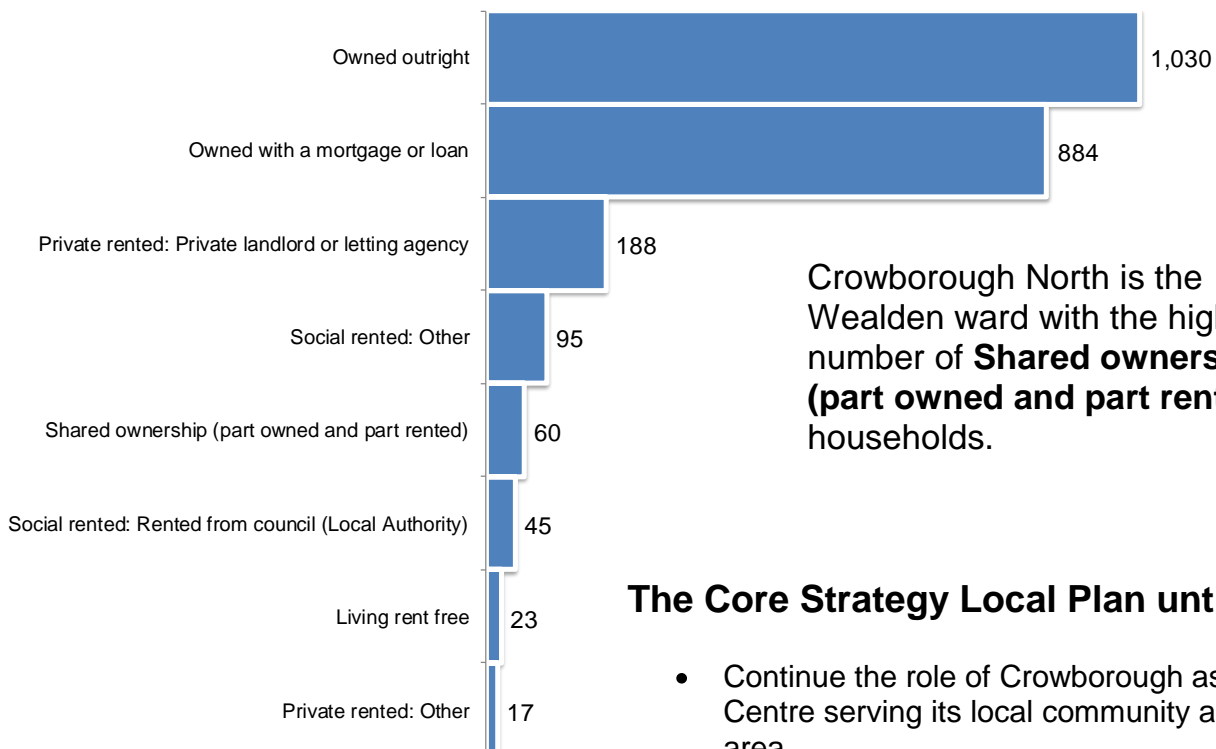
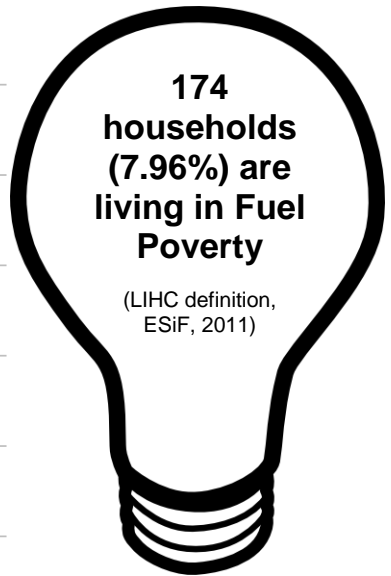
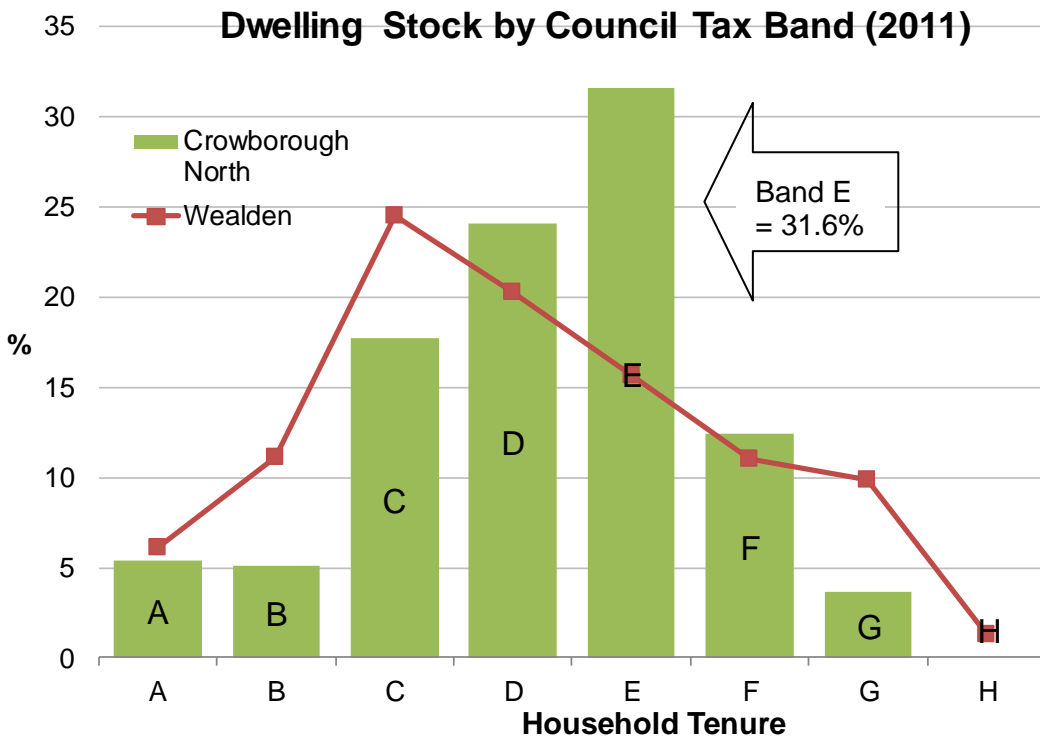


01323 443186

# Housing and Development in Crowborough North

(Data taken from the 2011 ONS Census, unless otherwise stated)

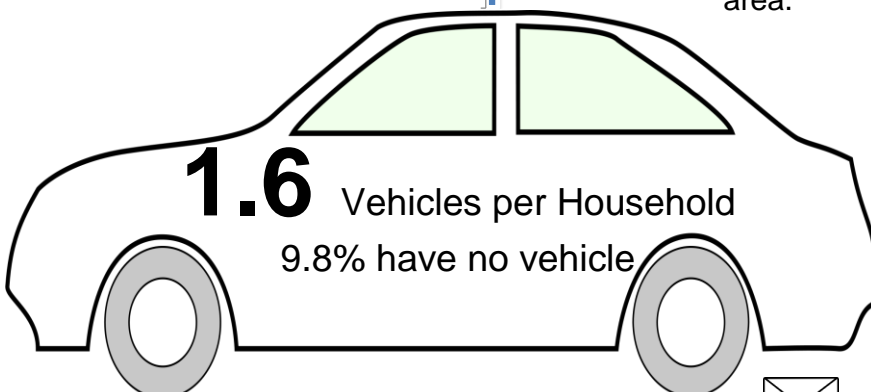
## Dwelling Stock by Council Tax Band (2011)



Crowborough North is the Wealden ward with the highest number of **Shared ownership (part owned and part rented)** households.

## The Core Strategy Local Plan until 2027;

- Continue the role of Crowborough as a District Centre serving its local community and surrounding area.
- Allocates a range of deliverable housing sites for around 300 homes, in Land at Pine Grove (SD8), Land at Jarvis Brook (SD9) and Land at South East Crowborough (SD10).



[policy@wealden.gov.uk](mailto:policy@wealden.gov.uk)



01323 443186