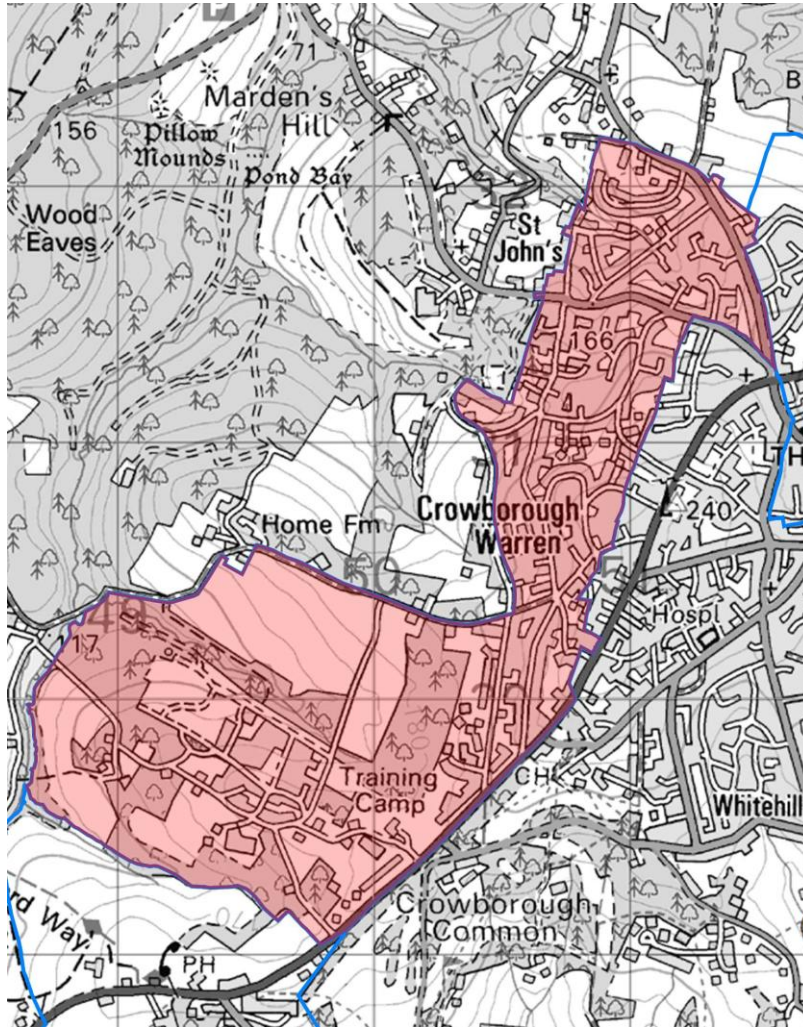


Crowborough St Johns Ward profile

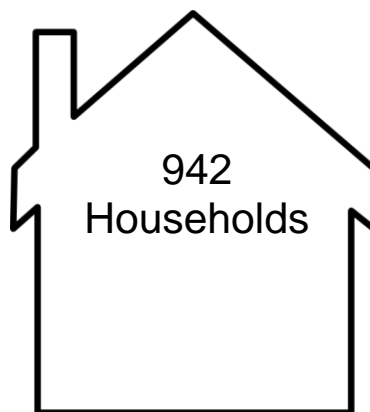
(Data taken from the 2011 ONS Census, unless otherwise stated)



Crowborough St Johns has an area of 315.69 hectares which represents 0.38% of the total local authority area of Wealden.



Population of 2324



© Crown Copyright and database right.
Ordnance Survey 100018692.

Crowborough East has a resident population of 2,324 which represents 1.56% of the Wealden local authority resident population.

This profile has been produced by the WDC Policy Team (May 2014).



policy@wealden.gov.uk

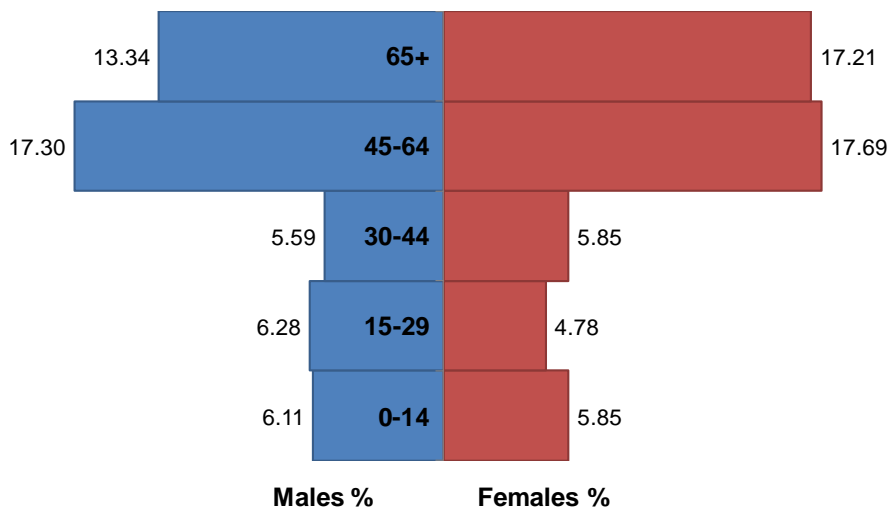


01323 443186

Who lives in Crowborough St Johns?

(Data taken from the 2011 ONS Census, unless otherwise stated)

Population by Age and Gender

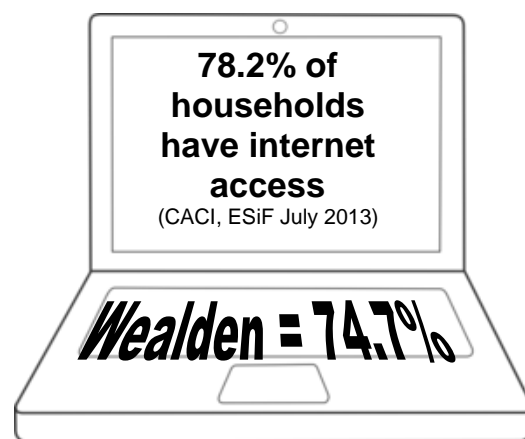
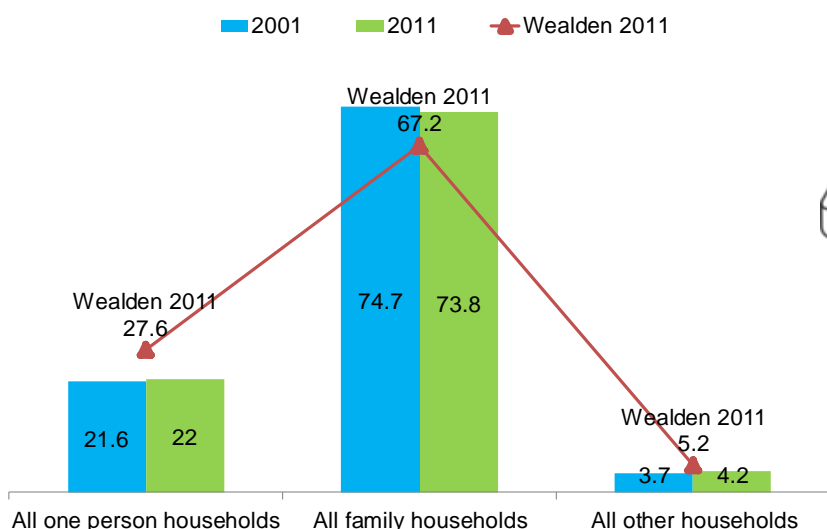


The largest age band is Age 45 to 64.

The average* age of the population is 50. This is older than the average of 44 for the whole of Wealden.

*Mean

Household Composition in 2001 and 2011 (%)



81.4

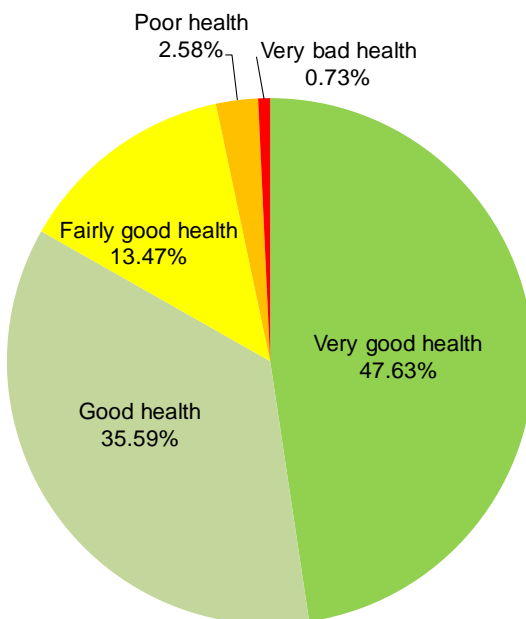
Life expectancy at birth (2005-2011)

Wealden average is 82.6 years

40

Disability Living Allowance Claimants

(Work and Pensions Longitudinal Study, Feb 2013)



Crowborough St John's ranking for the number of residents self assessed as in **very bad health** is 21 (out of 35) within Wealden.



policy@wealden.gov.uk



01323 443186

Education and the Economy in Crowborough St Johns

(Data taken from the 2011 ONS Census, unless otherwise stated)




- No qualifications
- Level 1 e.g. 1-4 GCSE's
- Level 2 e.g. 5+ GCSE's (A*-C)
- Apprenticeship
- Level 3 e.g. 2+ A Levels/VCE's
- Level 4 and above e.g. degree
- Other qualifications

The highest level of educational qualification achieved by the biggest group of Crowborough St Johns residents (37.6%) is Level 4 qualifications and above.

This is higher compared with the 28.9% of residents aged 16 and over in Wealden with Level 4 qualifications and above.

Median household income (£)



15.06% of households in Crowborough St Johns are living in **poverty***

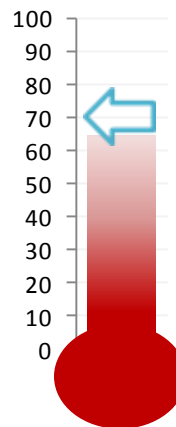
*earning below 60% of GB median income.

Economic Activity

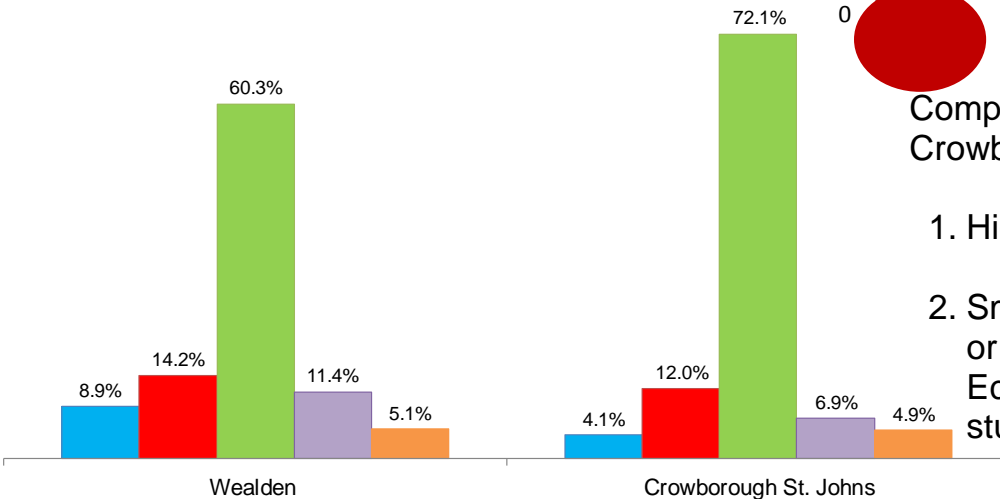
4 of the lone parent households in Crowborough St Johns are not in employment.

Economically Inactive

- Long-term sick or disabled
- Looking after home or family
- Retired
- Economically inactive student (includes full-time students)
- Other economically inactive



64.5% of 16 – 74 year olds in Crowborough St Johns are **economically active** (Wealden = 70.1%)



Compared to Wealden, Crowborough St Johns has a

1. Higher % of Retired.
2. Smaller % of Long-term sick or disabled and Economically inactive students.



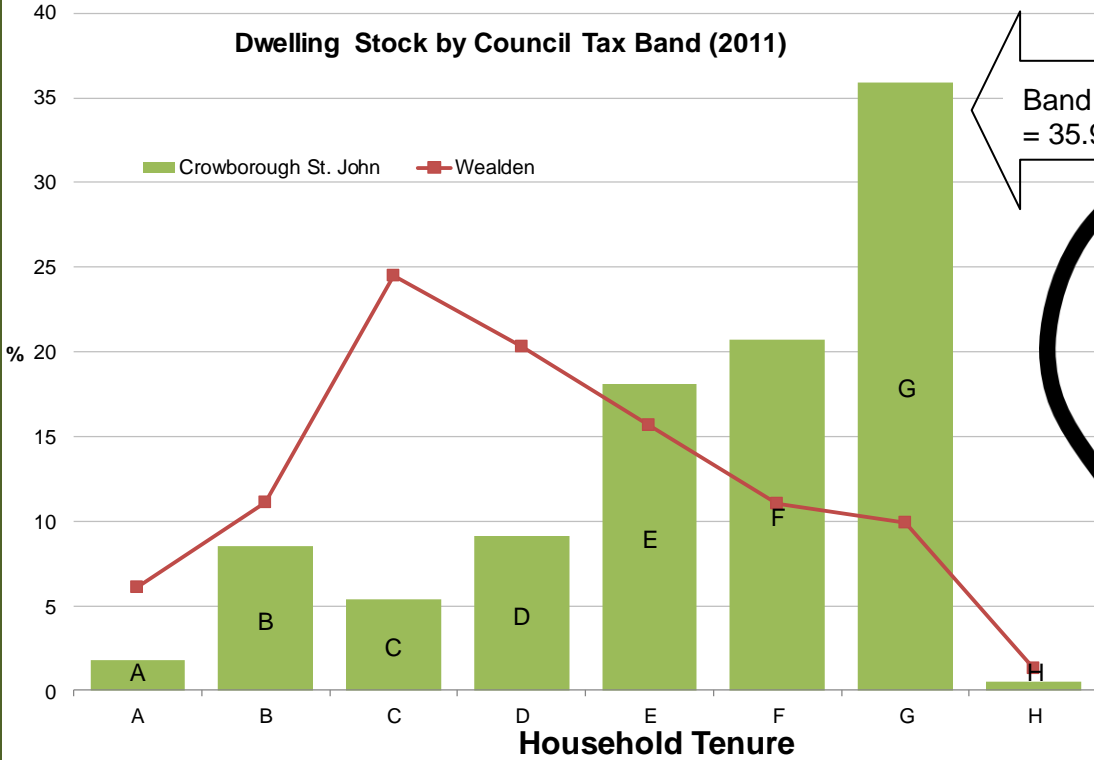
policy@wealden.gov.uk



01323 443186

Housing and Development in Crowborough St Johns

(Data taken from the 2011 ONS Census, unless otherwise stated)

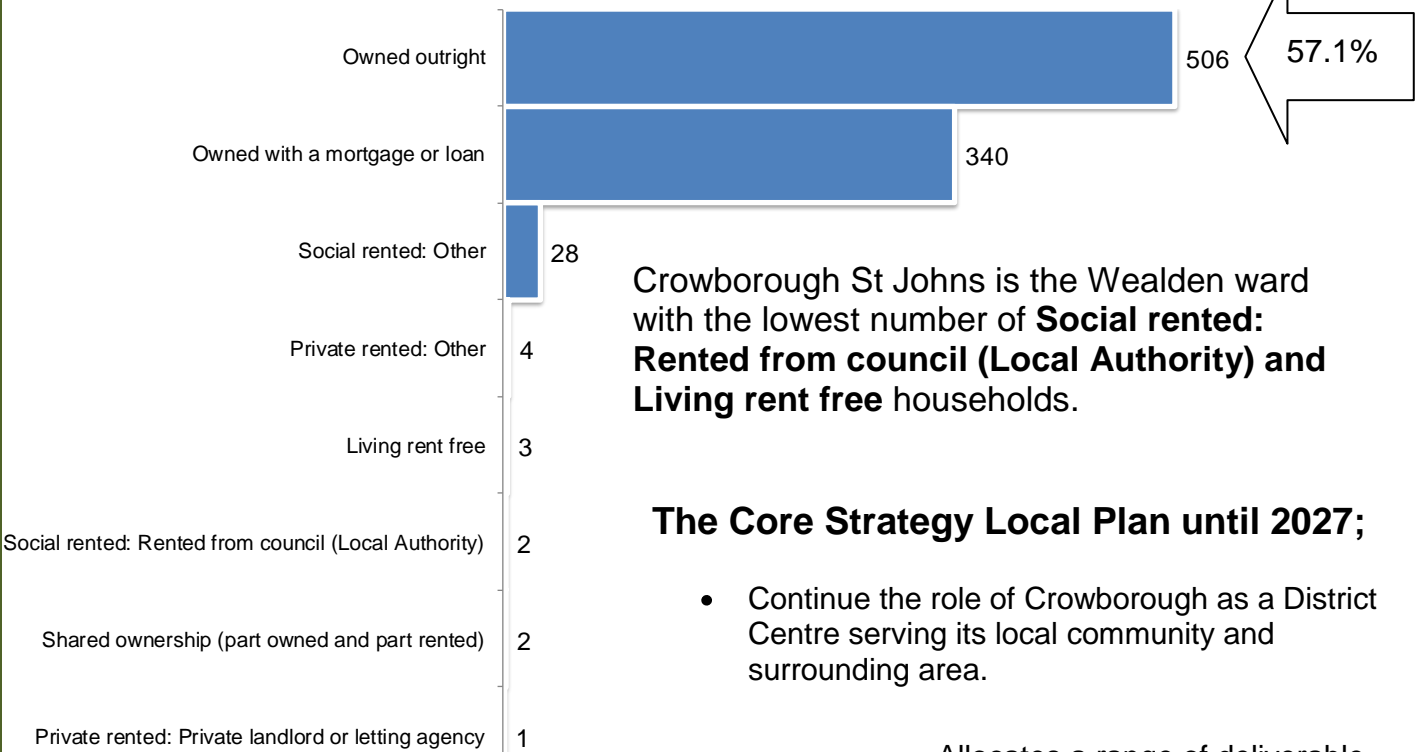


Band G = 35.9%

65 households (6.8%) are living in Fuel Poverty

(LIHC definition, ESIF, 2011)

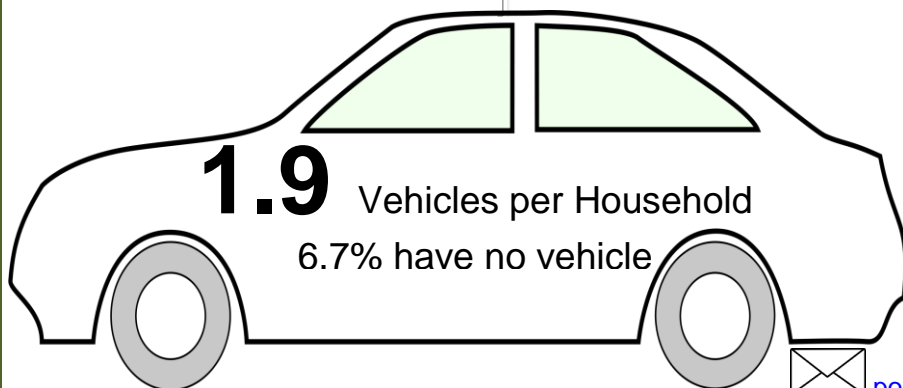
Household Tenure



Crowborough St Johns is the Wealden ward with the lowest number of **Social rented: Rented from council (Local Authority) and Living rent free** households.

The Core Strategy Local Plan until 2027;

- Continue the role of Crowborough as a District Centre serving its local community and surrounding area.
- Allocates a range of deliverable housing sites for around 300 homes, in Land at Pine Grove (SD8), Land at Jarvis Brook (SD9) and Land at South East Crowborough (SD10).



policy@wealden.gov.uk



01323 443186