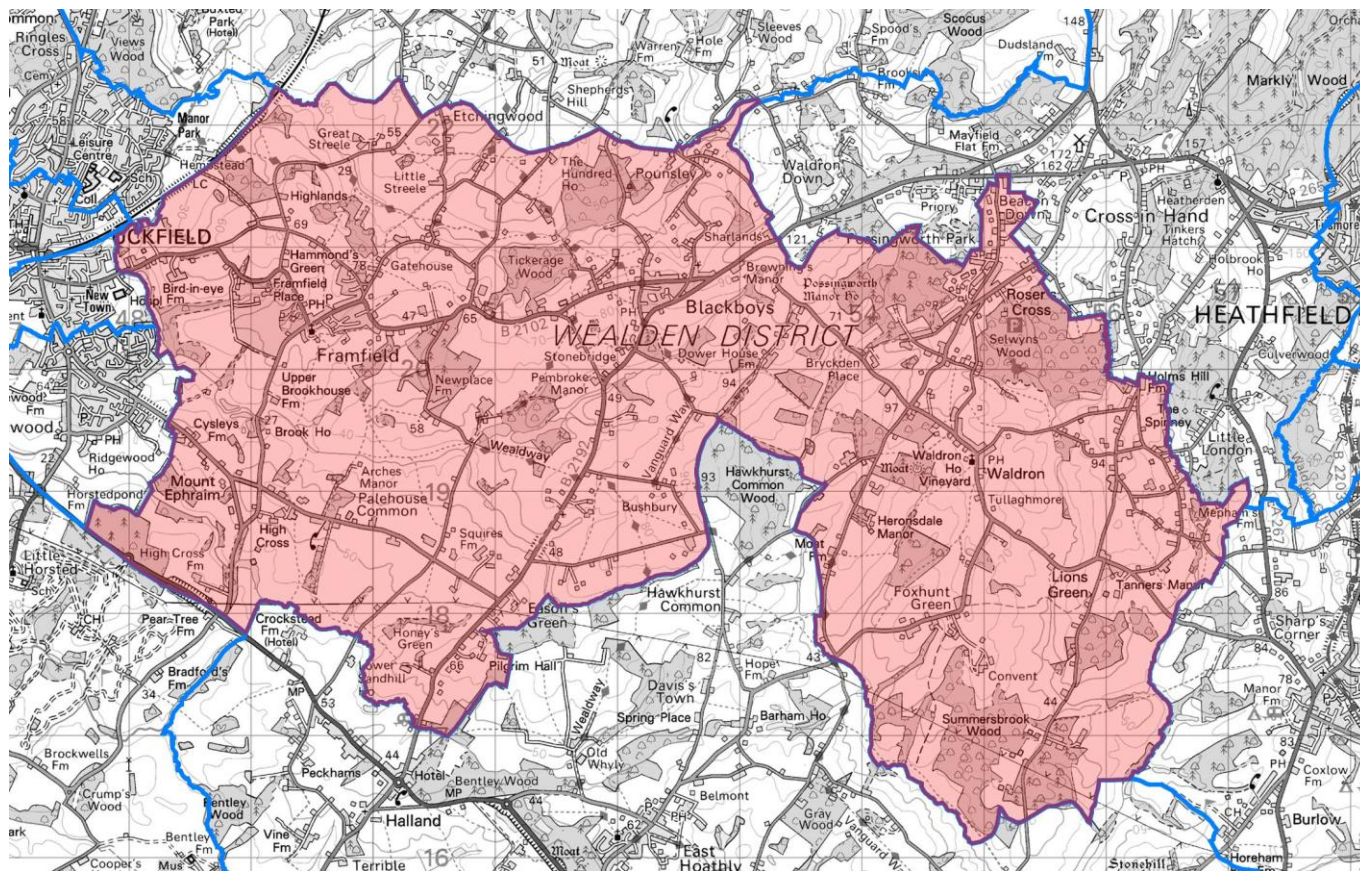


# Framfield Ward profile

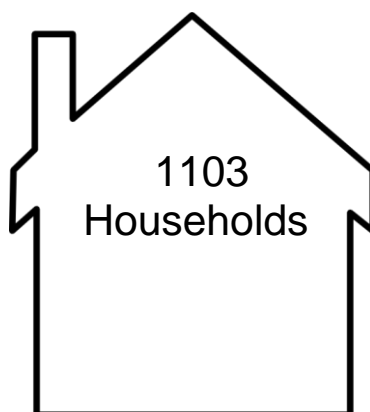
(Data taken from the 2011 ONS Census, unless otherwise stated)



Framfield has an area of 3,275.37 hectares which represents 3.92% of the total local authority area of Wealden.



Population of 2741



Framfield has a resident population of 2,741 which represents 1.84% of the Wealden local authority resident population.



© Crown Copyright and database right.  
Ordnance Survey 100018692.

This profile has been produced by the WDC Policy Team (May 2014).



[policy@wealden.gov.uk](mailto:policy@wealden.gov.uk)

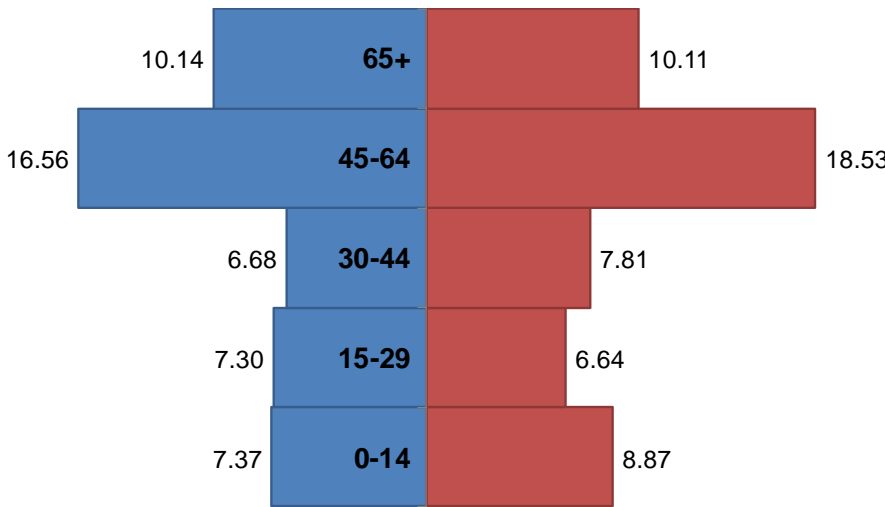


01323 443186

# Who lives in Framfield?

(Data taken from the 2011 ONS Census, unless otherwise stated)

## Population by Age and Gender



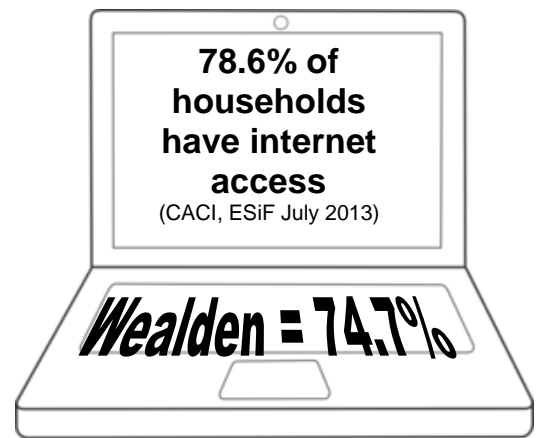
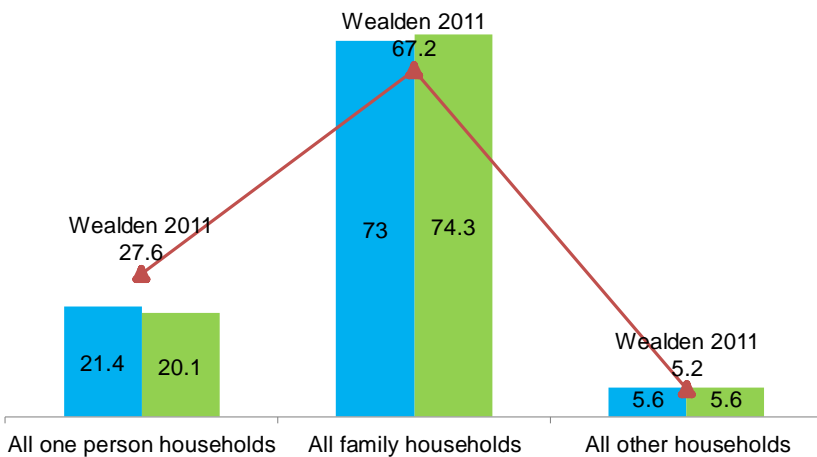
The largest age band is Age 45 to 64.

The average\* age of the population is 44. This is equal to the average of 44 for the whole of Wealden.

\*Mean

## Household Composition in 2001 and 2011 (%)

2001 2011 Wealden 2011



# 84.6

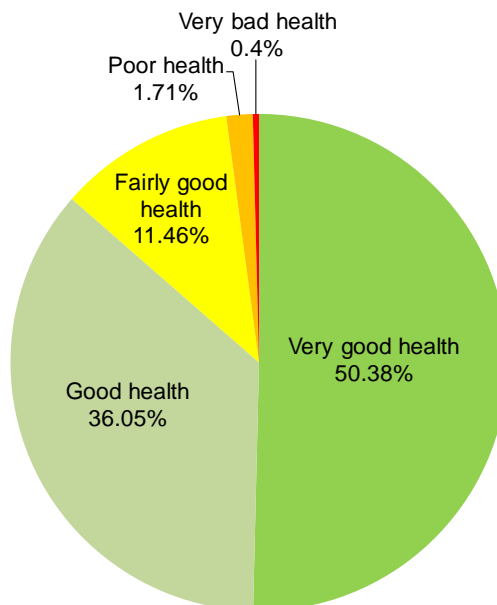
Life expectancy at birth (2005-2011)

Wealden average is 82.6 years

# 60

## Disability Living Allowance Claimants

(Work and Pensions Longitudinal Study, Feb 2013)



Framfield ranking for the number of residents self assessed as in **very bad health** is 35 (out of 35) within Wealden.



[policy@wealden.gov.uk](mailto:policy@wealden.gov.uk)



01323 443186

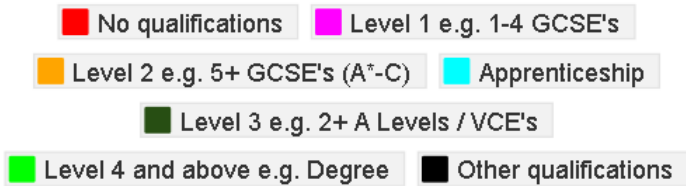
# Education and the Economy in Framfield

(Data taken from the 2011 ONS Census, unless otherwise stated)




The highest level of educational qualification achieved by the biggest group of Framfield residents (33.4%) is Level 4 qualifications and above.

This is higher compared with the 28.9% of residents aged 16 and over in Wealden with Level 4 qualifications and above.

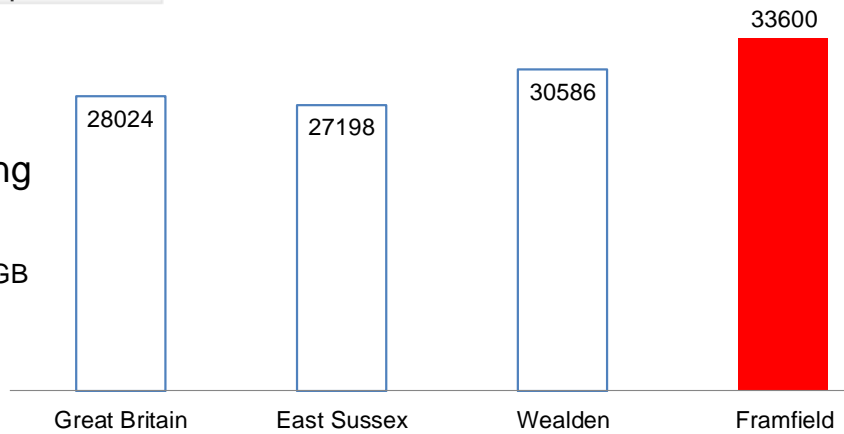


## Median household income (£)



**20.3%** of households in Framfield are living in **poverty**\*

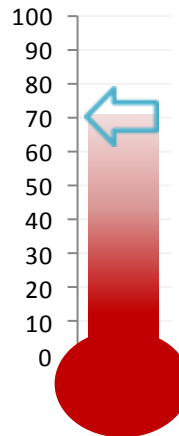
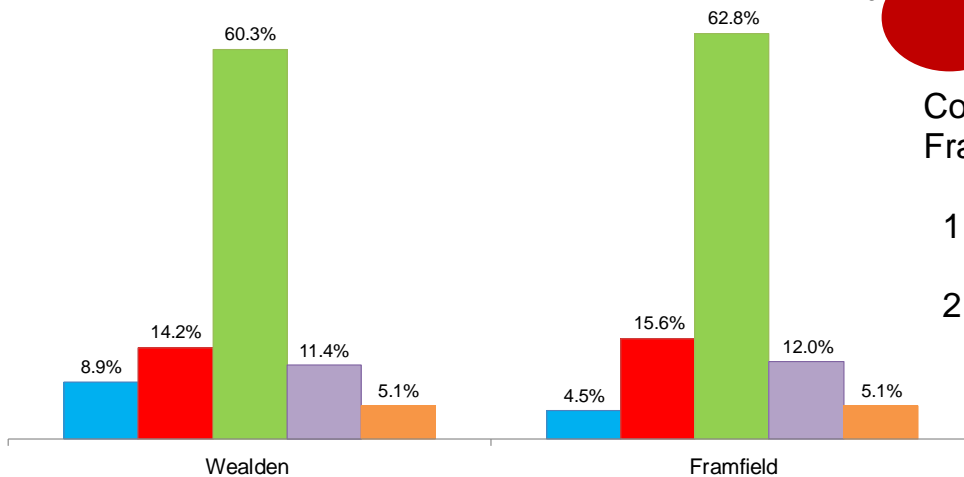
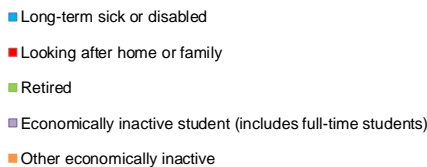
\*earning below 60% of GB median income.



## Economic Activity

9 of the lone parent households in Framfield are not in employment.

### Economically Inactive



**70.8%** of 16 – 74 year olds in Framfield are **economically active** (Wealden = 70.1%)

Compared to Wealden, Framfield has a

1. Higher % of Retired.
2. Smaller % of Looking after home or family and Long-term sick or disabled.



[policy@wealden.gov.uk](mailto:policy@wealden.gov.uk)

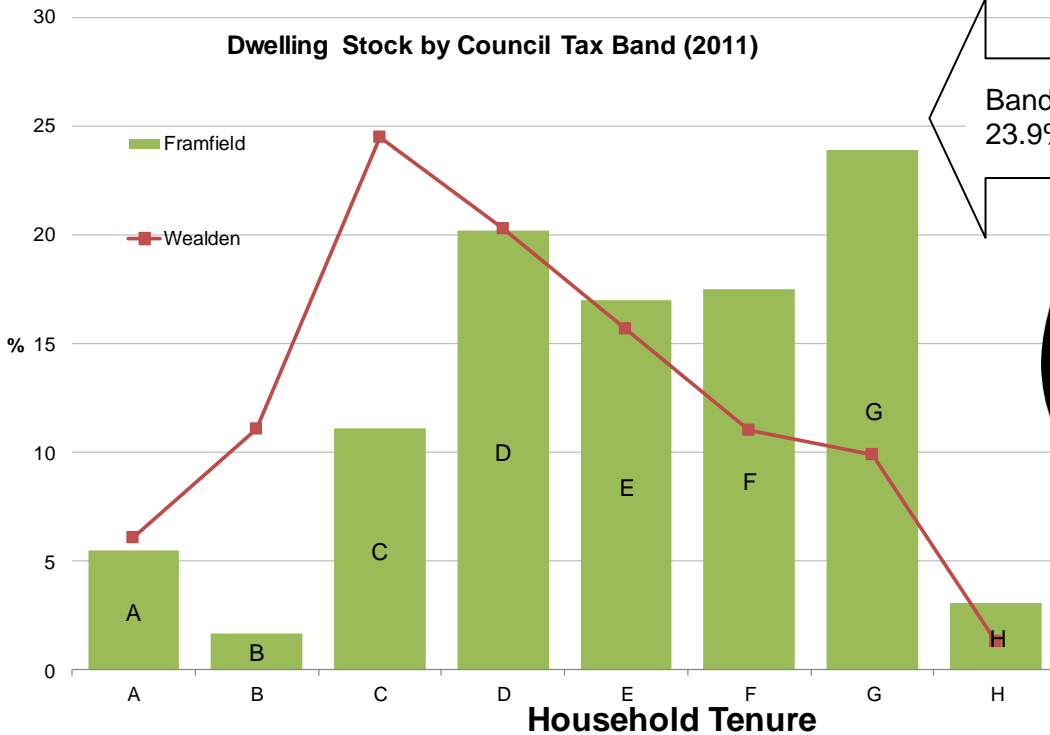


01323 443186

# Housing and Development in Framfield

(Data taken from the 2011 ONS Census, unless otherwise stated)

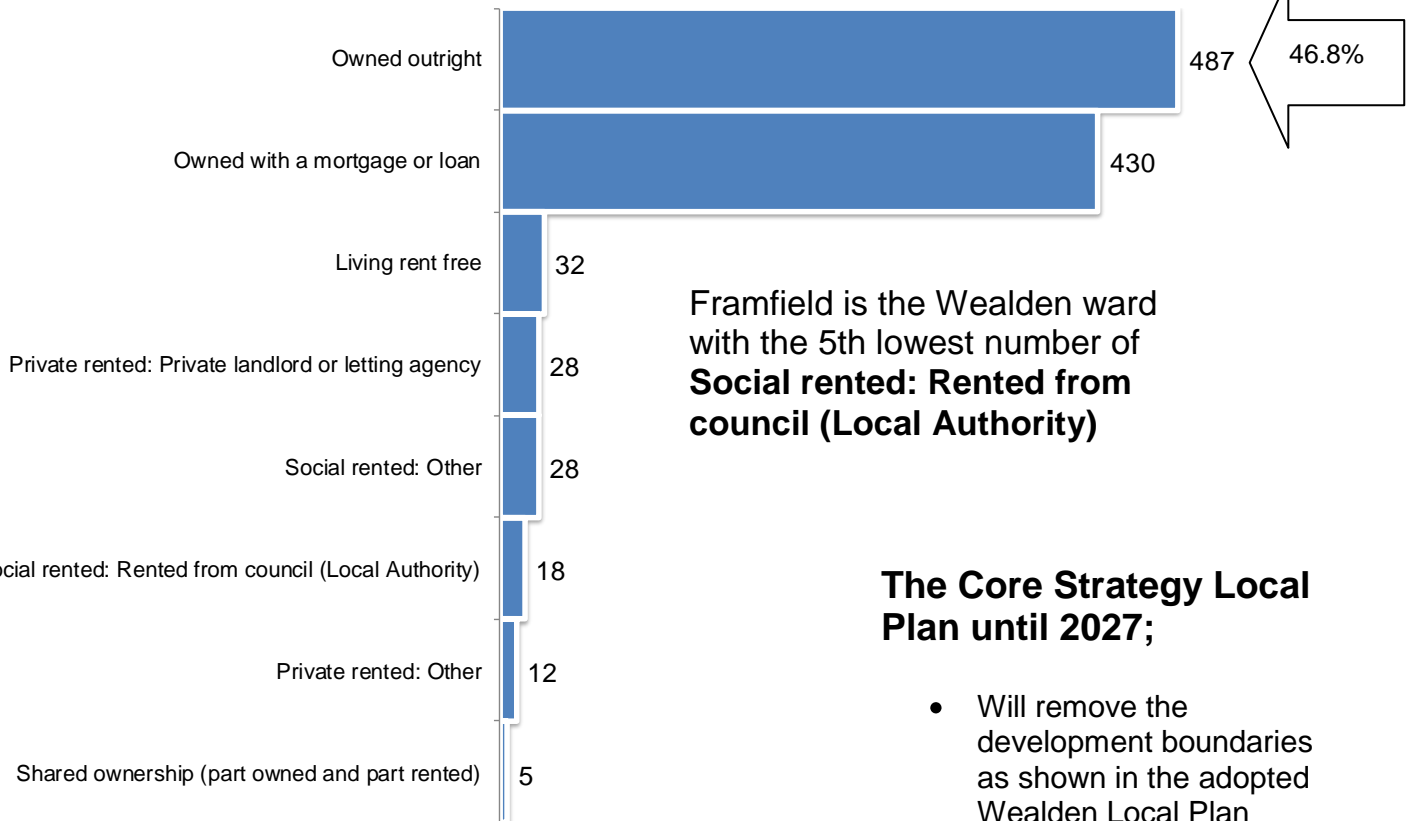
## Dwelling Stock by Council Tax Band (2011)



Band G = 23.9%

**116 households (11%) are living in Fuel Poverty**

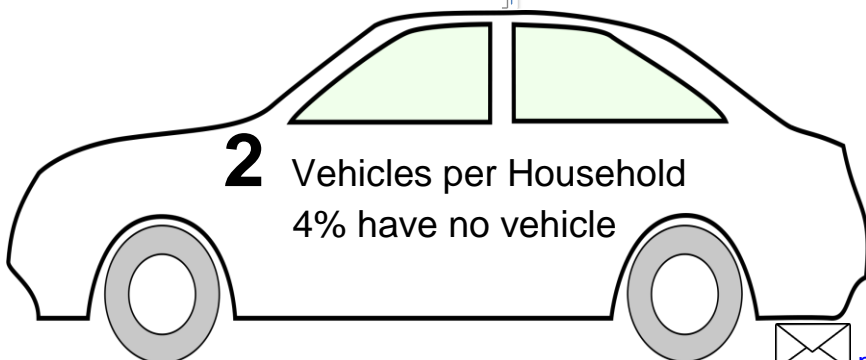
(LIHC definition, ESIF, 2011)



Framfield is the Wealden ward with the 5th lowest number of **Social rented: Rented from council (Local Authority)**

## The Core Strategy Local Plan until 2027;

- Will remove the development boundaries as shown in the adopted Wealden Local Plan 1998 at Framfield and Blackboys.



[policy@wealden.gov.uk](mailto:policy@wealden.gov.uk)



01323 443186