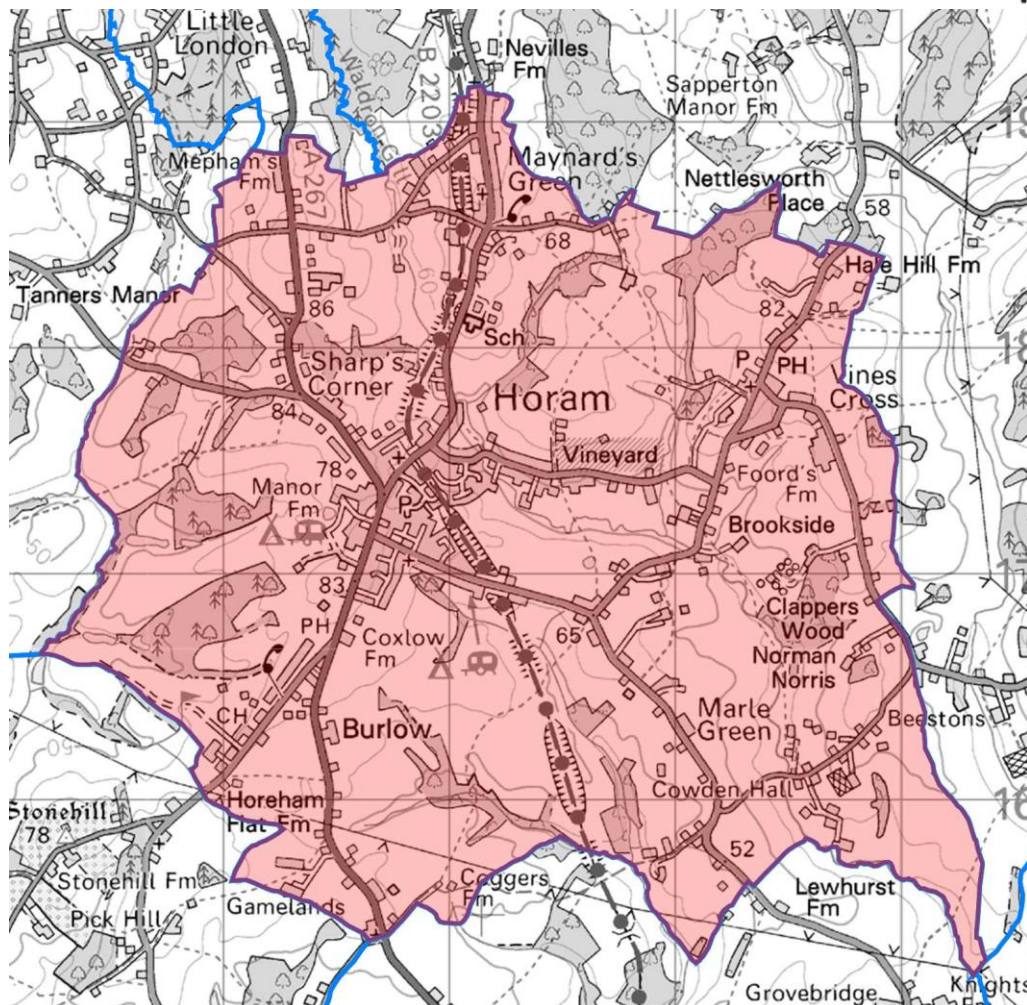


Horam Ward profile


(Data taken from the 2011 ONS Census, unless otherwise stated)



Horam has an area of 1,038.81 hectares which represents 1.24% of the total local authority area of Wealden.



Population of 2642



Horam has a resident population of 2,642 which represents 1.77% of the Wealden local authority resident population.



© Crown Copyright and database right.
Ordnance Survey 100018692.

This profile has been produced by the WDC Policy Team (May 2014).



policy@wealden.gov.uk

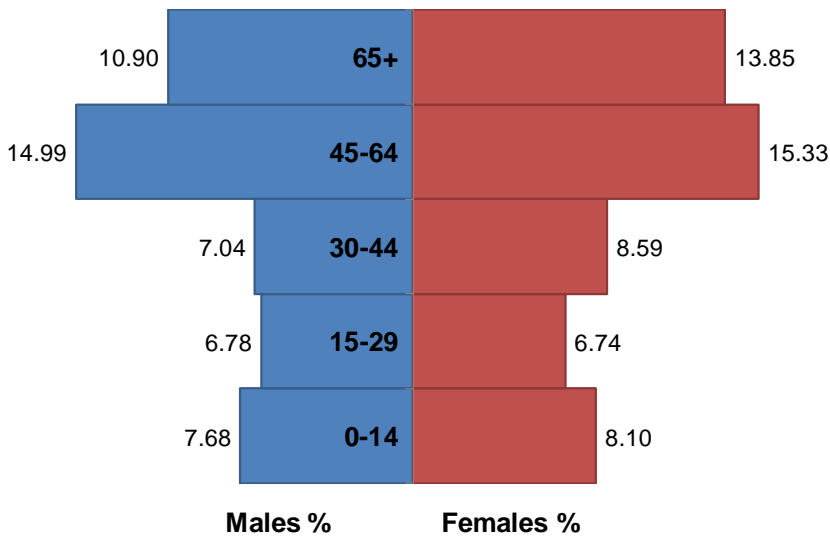


01232 443186

Who lives in Horam?

(Data taken from the 2011 ONS Census, unless otherwise stated)

Population by Age and Gender



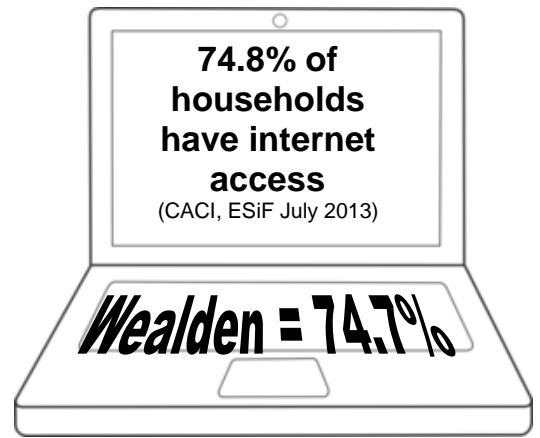
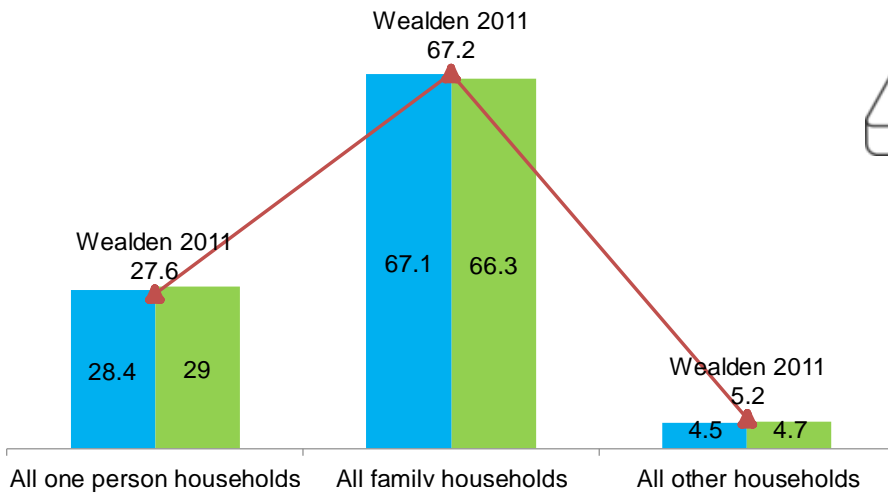
The largest age band is Age 45 to 64.

The average* age of the population is 46. This is older than the average* of 44 for the whole of Wealden.

*Mean

Household Composition in 2001 and 2011 (%)

2001 2011 Wealden 2011



81

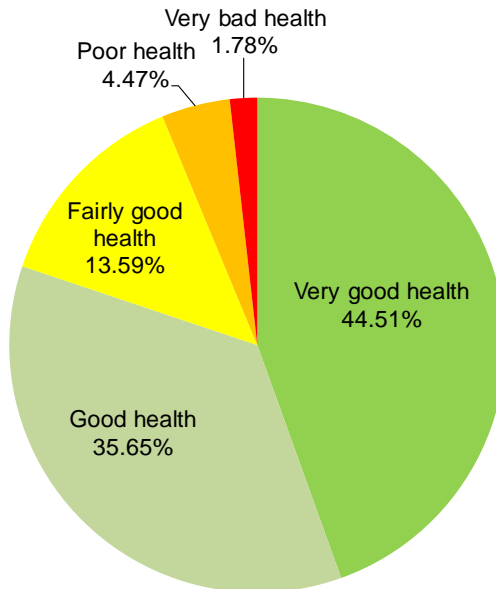
Life expectancy at birth (2005-2011)

Wealden average is 82.6 years

85

Disability Living Allowance Claimants

(Work and Pensions Longitudinal Study, Feb 2013)



Horam's ranking for the number of residents self assessed as in **very bad health** is 1 (out of 35) within Wealden.



policy@wealden.gov.uk



01323 443186

Education and the Economy in Horam

(Data taken from the 2011 ONS Census, unless otherwise stated)


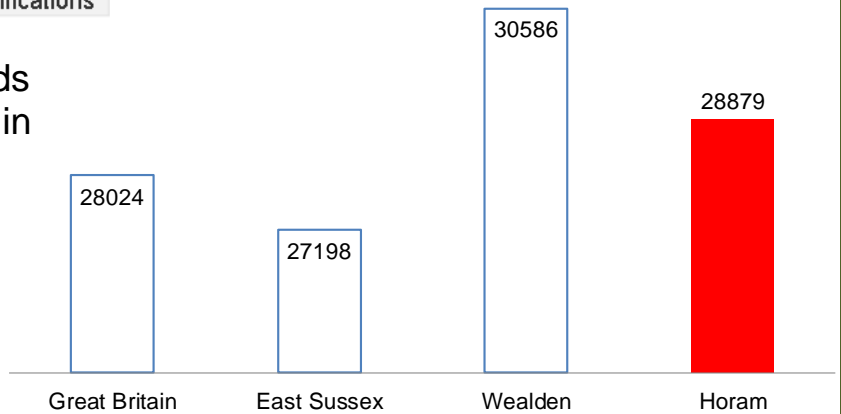


- No qualifications
- Level 1 e.g. 1-4 GCSE's
- Level 2 e.g. 5+ GCSE's (A*-C)
- Apprenticeship
- Level 3 e.g. 2+ A Levels / VCE's
- Level 4 and above e.g. Degree
- Other qualifications

The highest level of educational qualification achieved by the biggest group of Horam residents (26.5%) is Level 4 qualifications and above.

This is lower compared with the 28.9% of residents aged 16 and over in Wealden with Level 4 qualifications and above.

Median household income (£)



25.4% of households in Horam are living in **poverty***

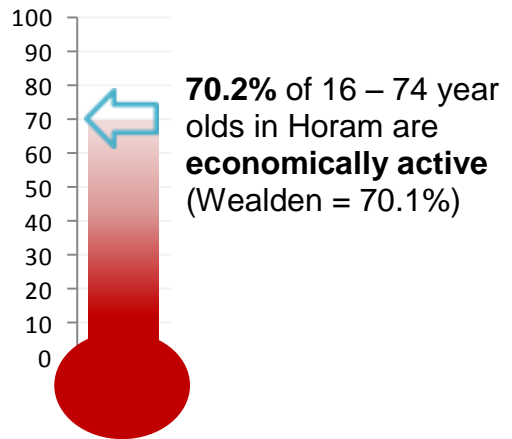
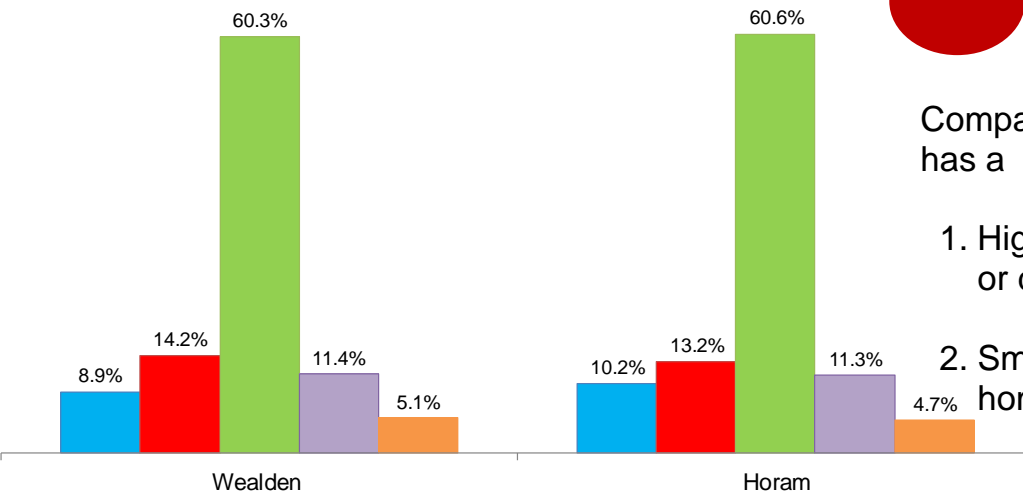
*earning below 60% of GB median income.

Economic Activity

20 of the lone parent households in Horam are not in employment.

Economically Inactive

- Long-term sick or disabled
- Looking after home or family
- Retired
- Economically inactive student (includes full-time students)
- Other economically inactive



Compared to Wealden, Horam has a

1. Higher % of Long-term sick or disabled.
2. Smaller % of Looking after home or family.



policy@wealden.gov.uk

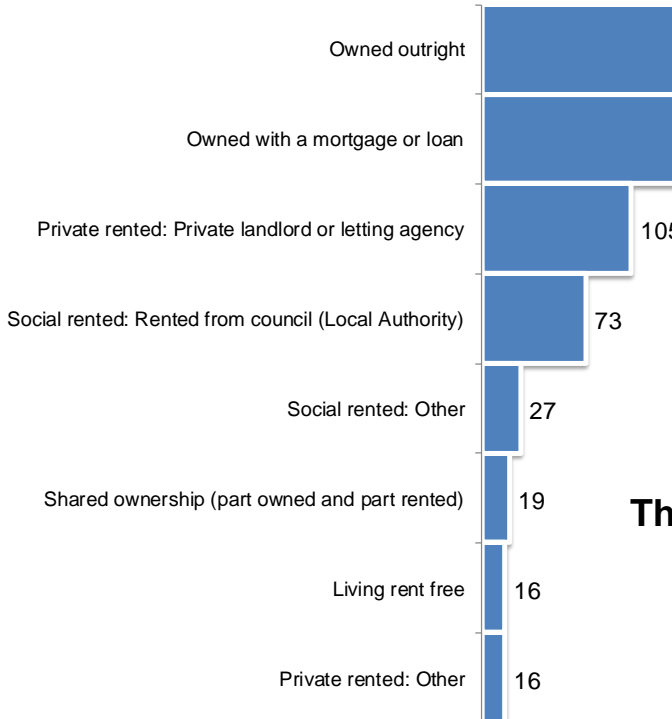
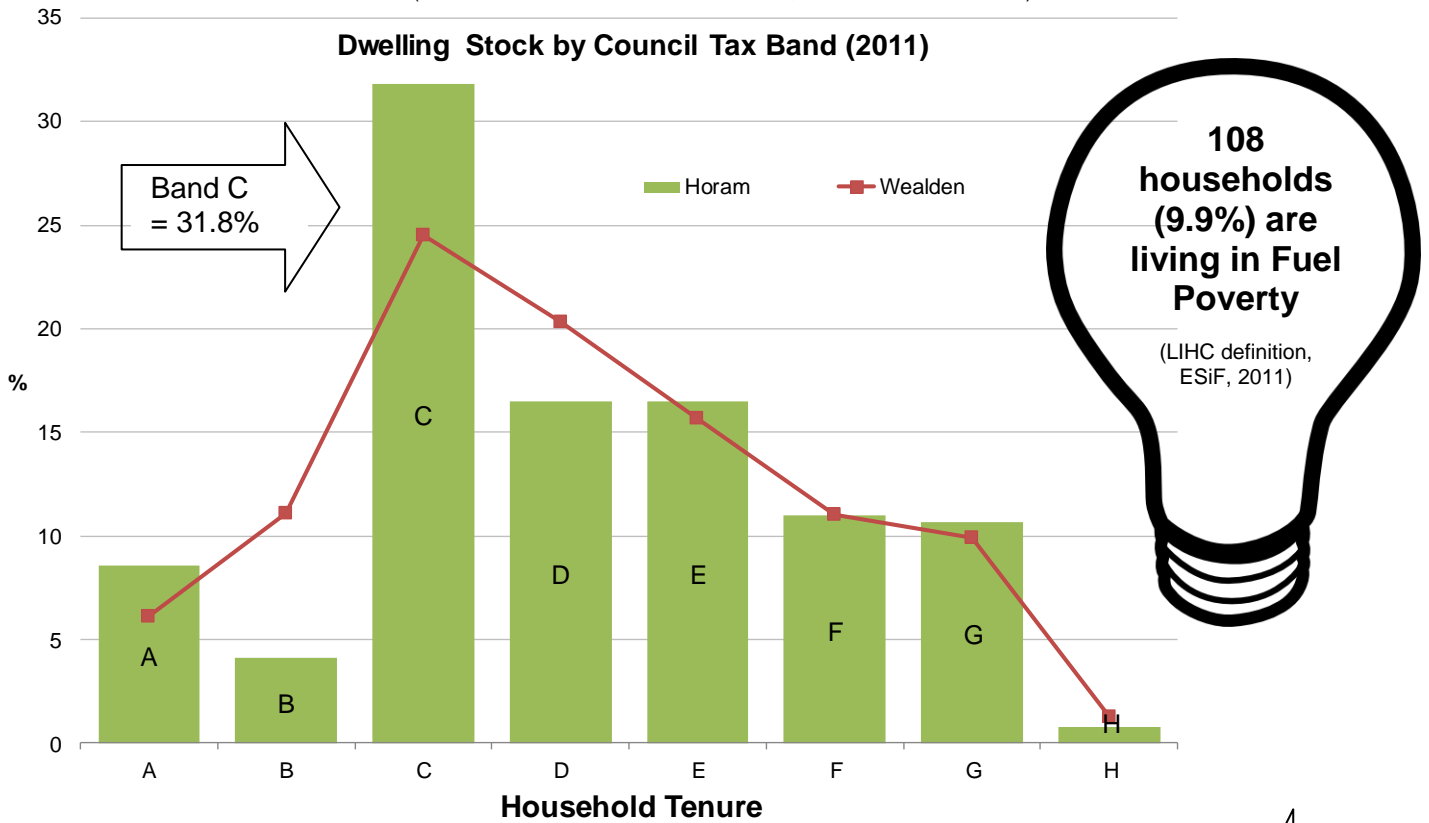


01323 443186

Housing and Development in Horam

(Data taken from the 2011 ONS Census, unless otherwise stated)

Dwelling Stock by Council Tax Band (2011)



Horam is the Wealden ward with the 5th lowest number of **Living rent free** households.

The Core Strategy Local Plan until 2027;

- Classifies Horam as a Local Service Centre.
- Allocates 100 additional dwellings at Horam.
- Will retain or provide a development boundary at Horam and remove the development boundaries as shown in the adopted Wealden Local Plan 1998 at Maynards Green and Vines Cross.

