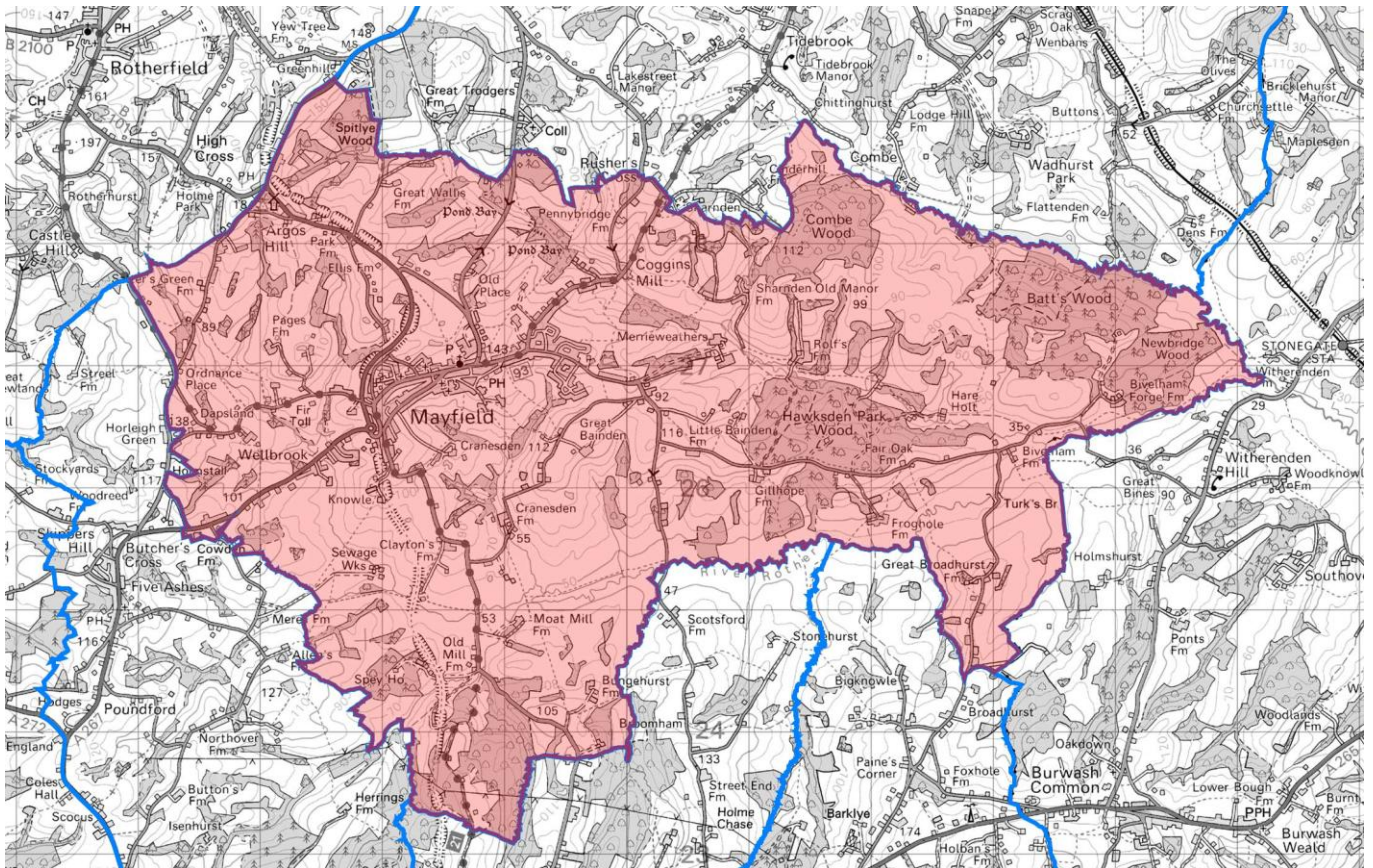



Mayfield Ward profile

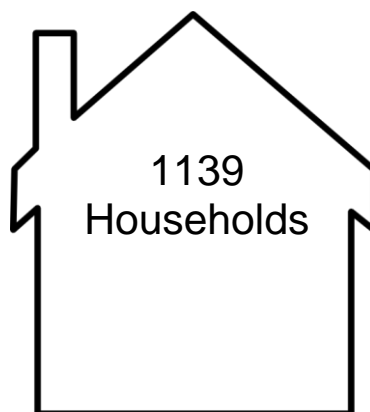
(Data taken from the 2011 ONS Census, unless otherwise stated)



Mayfield has an area of 2,895.86 hectares which represents 3.46% of the total local authority area of Wealden.



Population of 2614



Mayfield has a resident population of 2,614 which represents 1.76% of the Wealden local authority resident population.



© Crown Copyright and database right. Ordnance Survey 100018692.

This profile has been produced by the WDC Policy Team (May 2014).



policy@wealden.gov.uk

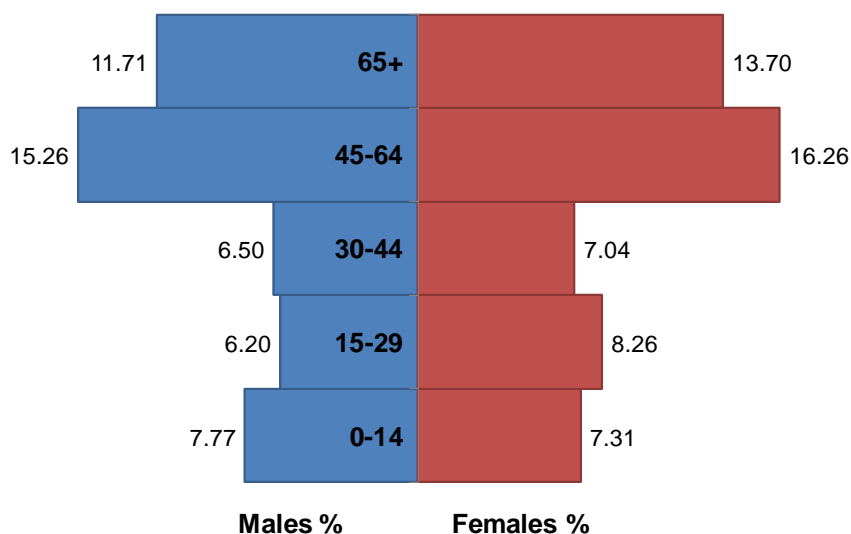


01323 443186

Who lives in Mayfield?

(Data taken from the 2011 ONS Census, unless otherwise stated)

Population by Age and Gender



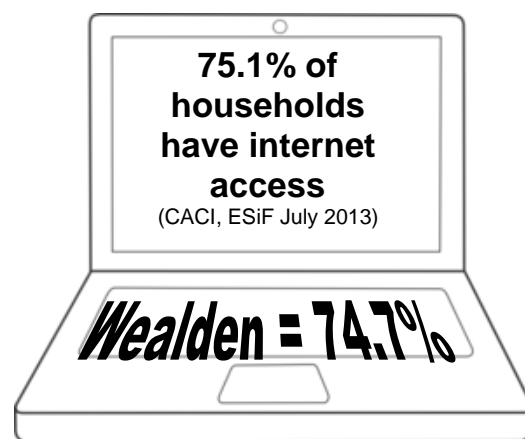
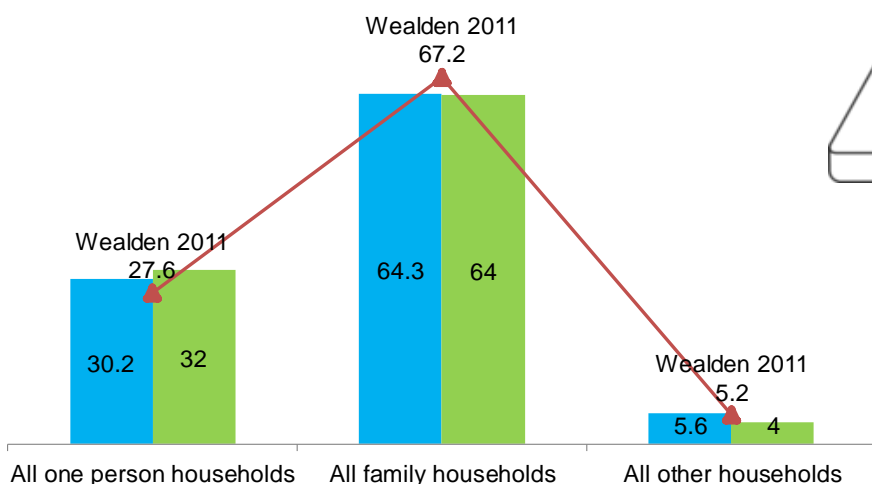
The largest age band is Age 45 to 64.

The average* age of the population is 46. This is older than the average* of 44 for the whole of Wealden.

*Mean

Household Composition in 2001 and 2011 (%)

2001 2011 Wealden 2011



87.4

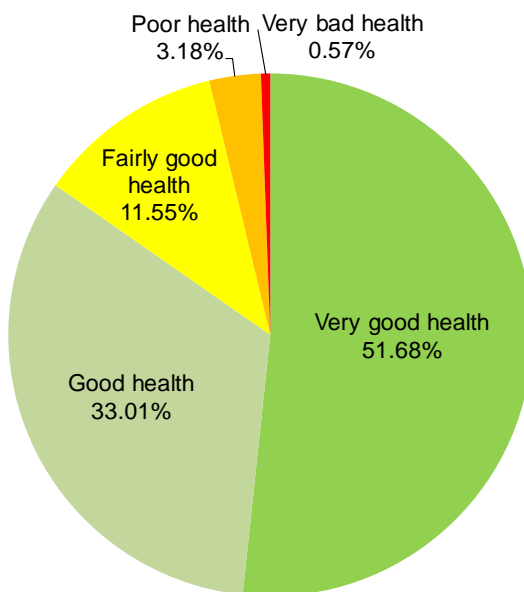
Life expectancy at birth (2005-2011)

Wealden average is 82.6 years

55

Disability Living Allowance Claimants

(Work and Pensions Longitudinal Study, Feb 2013)



Mayfield's ranking for the number of residents self assessed as in **very bad health** is 30 (out of 35) within Wealden.



policy@wealden.gov.uk



01233 443186

Education and the Economy in Mayfield

(Data taken from the 2011 ONS Census, unless otherwise stated)



■ No qualifications ■ Level 1 e.g. 1-4 GCSE's

■ Level 2 e.g. 5+ GCSE's (A*-C) ■ Apprenticeship

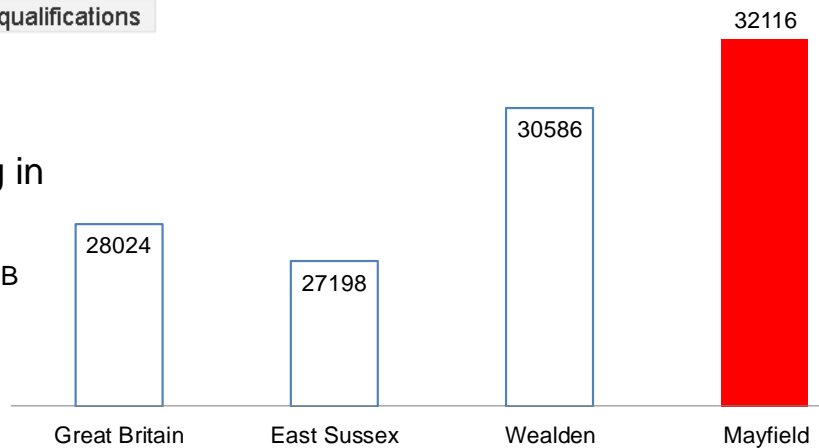
■ Level 3 e.g. 2+ A Levels / VCE's

■ Level 4 and above e.g. Degree ■ Other qualifications

The highest level of educational qualification achieved by the biggest group of Mayfield residents (40%) is Level 4 qualifications and above.

This is higher compared with the 28.9% of residents aged 16 and over in Wealden with Level 4 qualifications and above.

Median household income (£)



22.2% of households in Mayfield are living in **poverty***

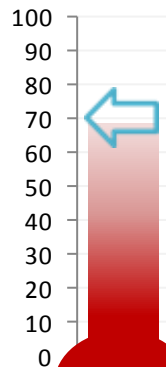
*earning below 60% of GB median income.

Economic Activity

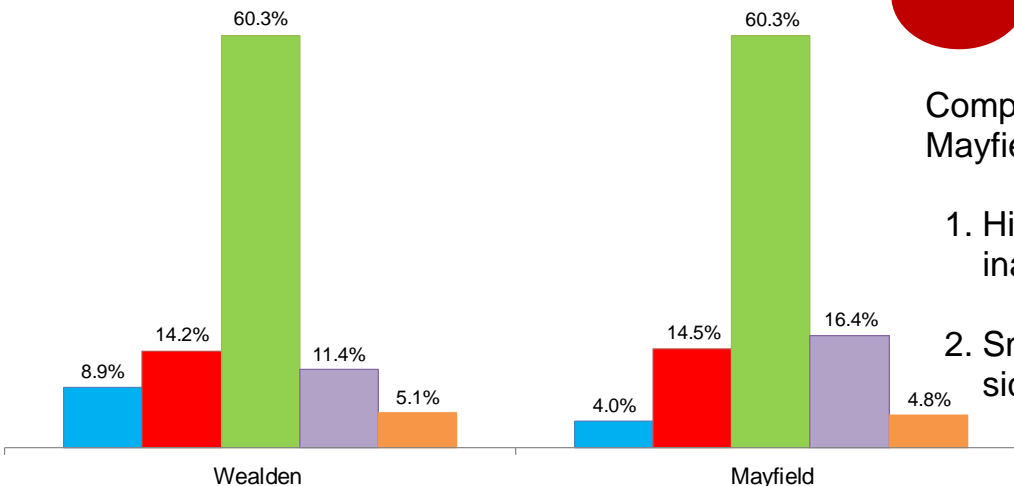
9 of the lone parent households in Mayfield are not in employment.

Economically Inactive

- Long-term sick or disabled
- Looking after home or family
- Retired
- Economically inactive student (includes full-time students)
- Other economically inactive



68.7% of 16 – 74 year olds in Mayfield are **economically active** (Wealden = 70.1%)



Compared to Wealden, Mayfield has a

1. Higher % of Economically inactive students.
2. Smaller % of Long-term sick or disabled.



policy@wealden.gov.uk

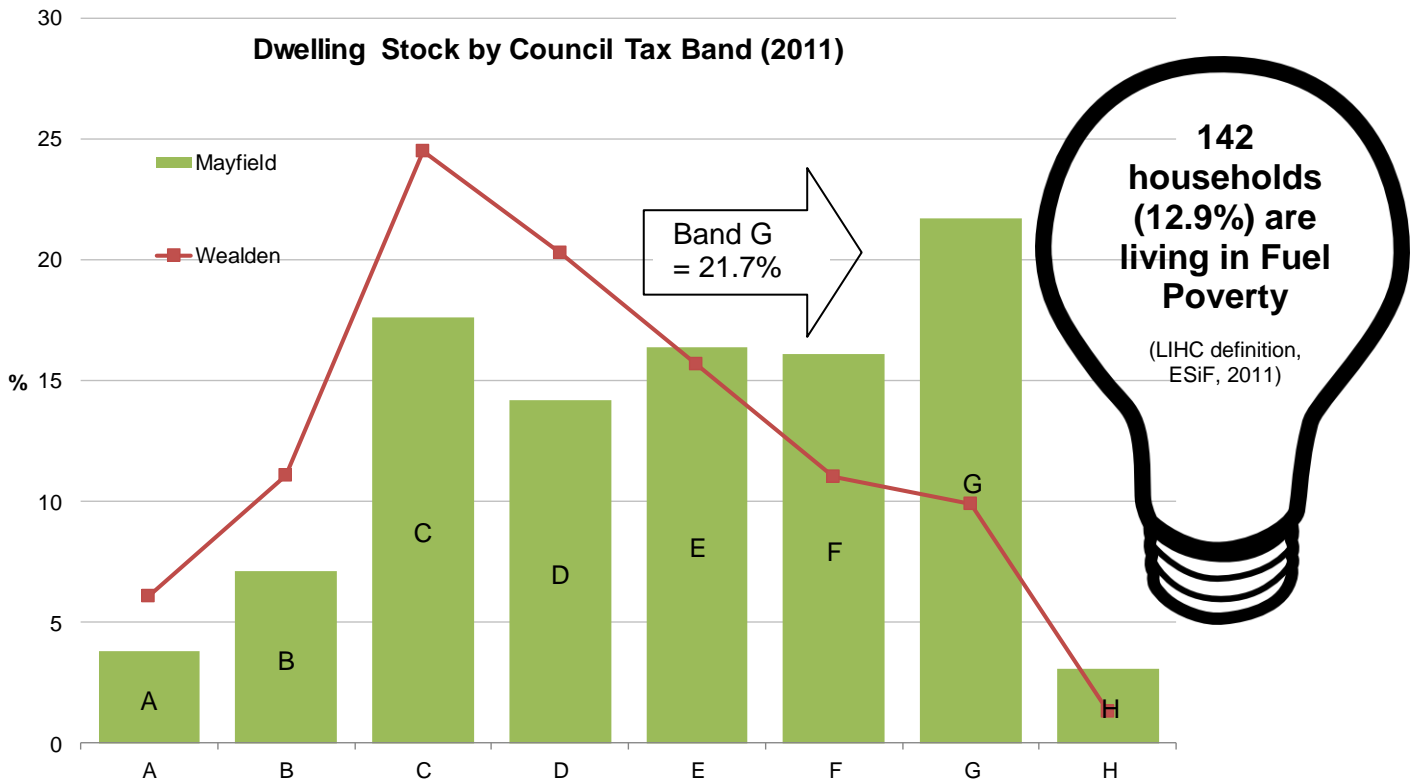


01323 443186

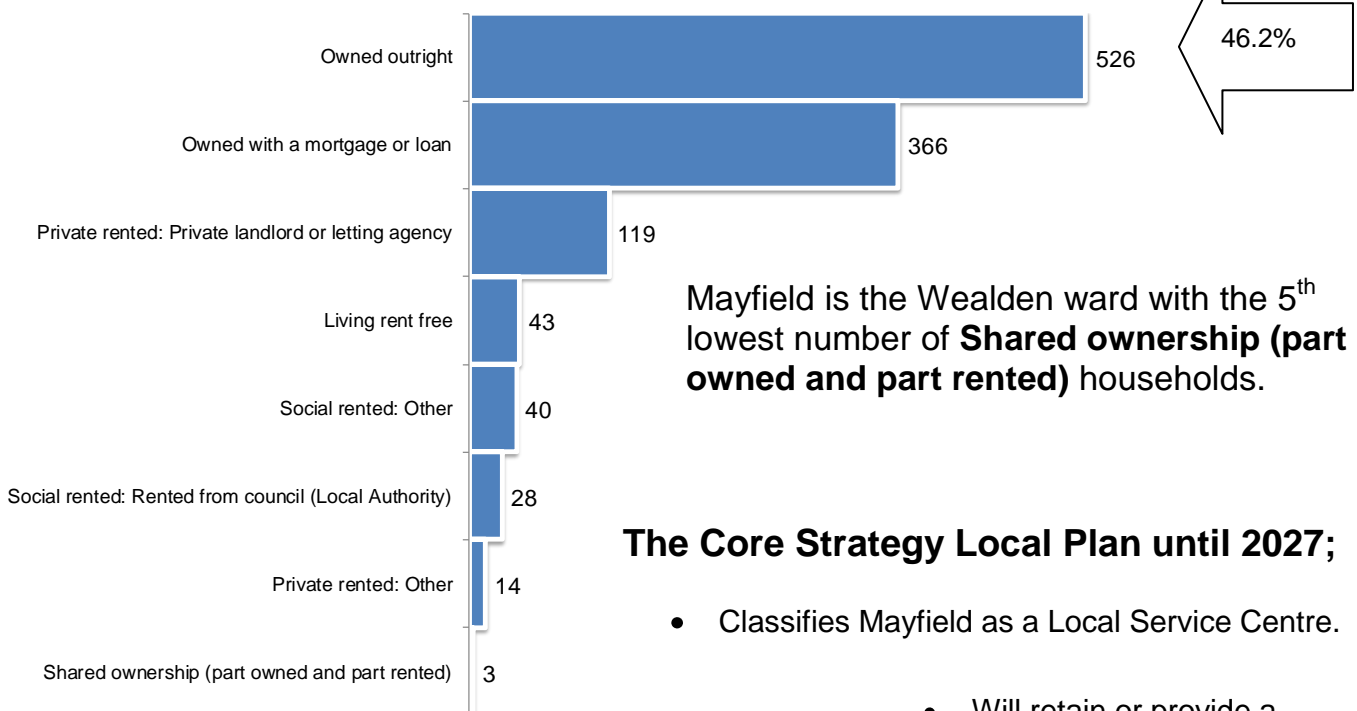
Housing and Development in Mayfield

(Data taken from the 2011 ONS Census, unless otherwise stated)

Dwelling Stock by Council Tax Band (2011)

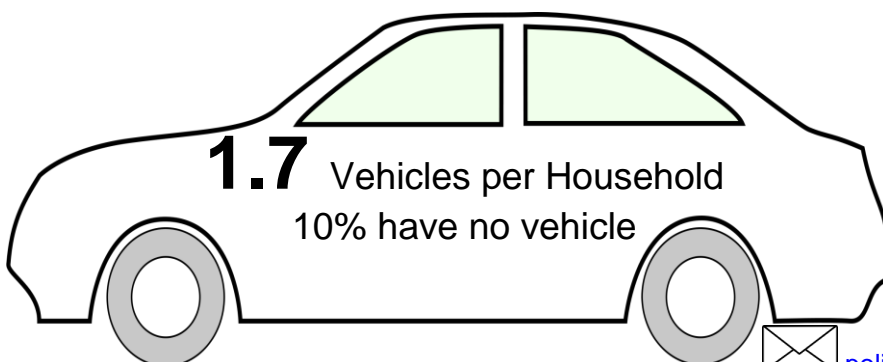


Household Tenure



The Core Strategy Local Plan until 2027;

- Classifies Mayfield as a Local Service Centre.
- Will retain or provide a development boundary at Mayfield.



policy@wealden.gov.uk



01323 443186