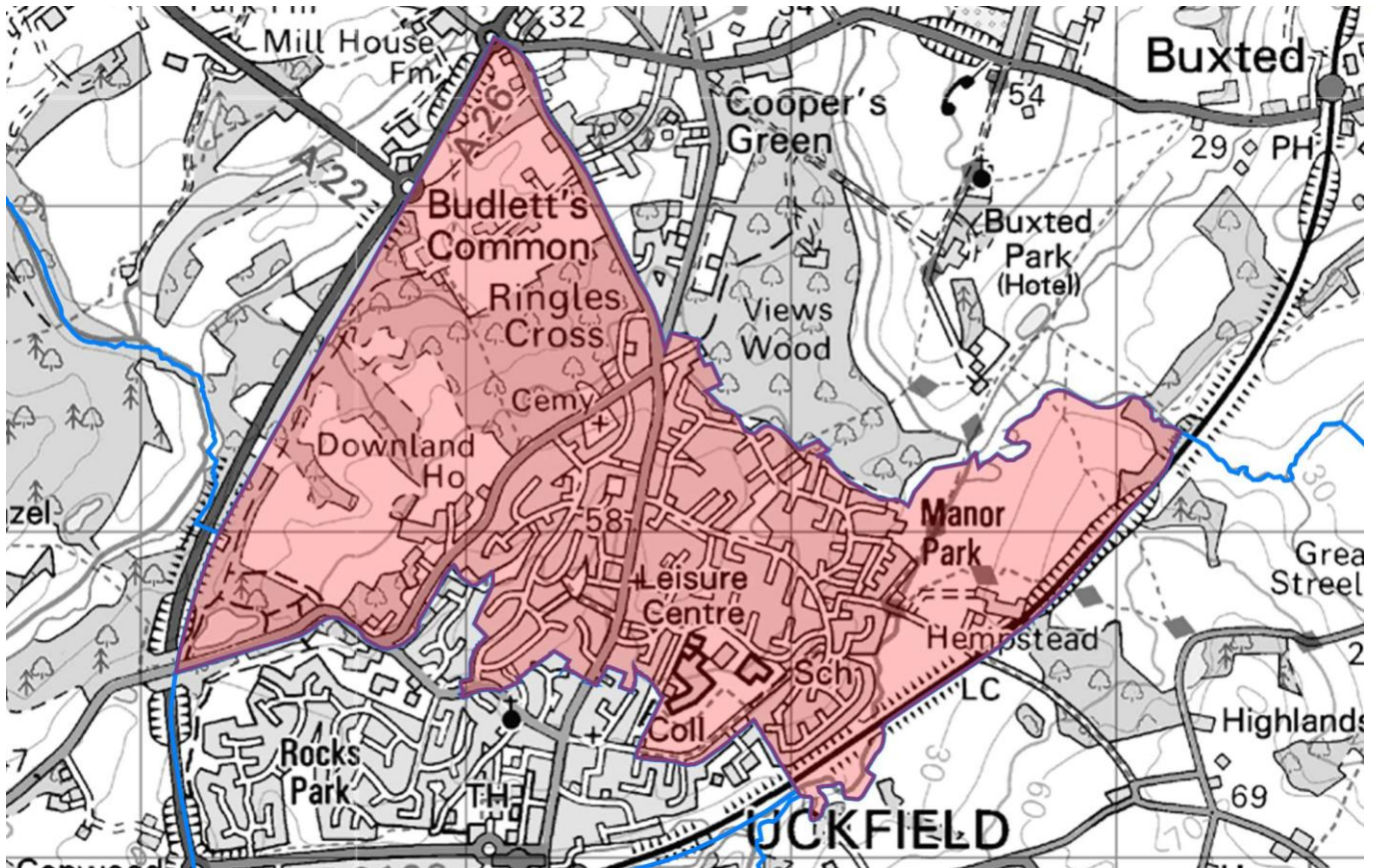


# Uckfield North Ward profile

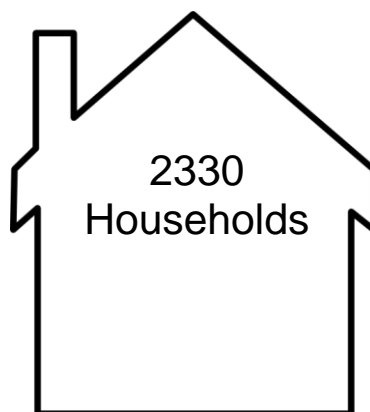
(Data taken from the 2011 ONS Census, unless otherwise stated)



Uckfield North has an area of 292.85 hectares which represents 0.35% of the total local authority area of Wealden.



Population of 5521



© Crown Copyright and database right.  
Ordnance Survey 100018692.

Uckfield North has a resident population of 5,521 which represents 3.71% of the Wealden local authority resident population.

This profile has been produced by the WDC Policy Team (May 2014).



[policy@wealden.gov.uk](mailto:policy@wealden.gov.uk)




01323 443186

# Who lives in Uckfield North?

(Data taken from the 2011 ONS Census, unless otherwise stated)

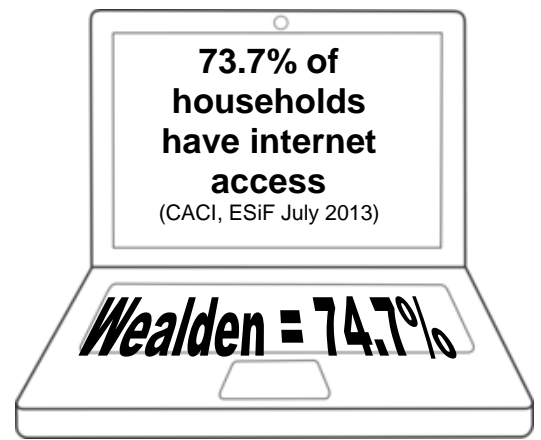
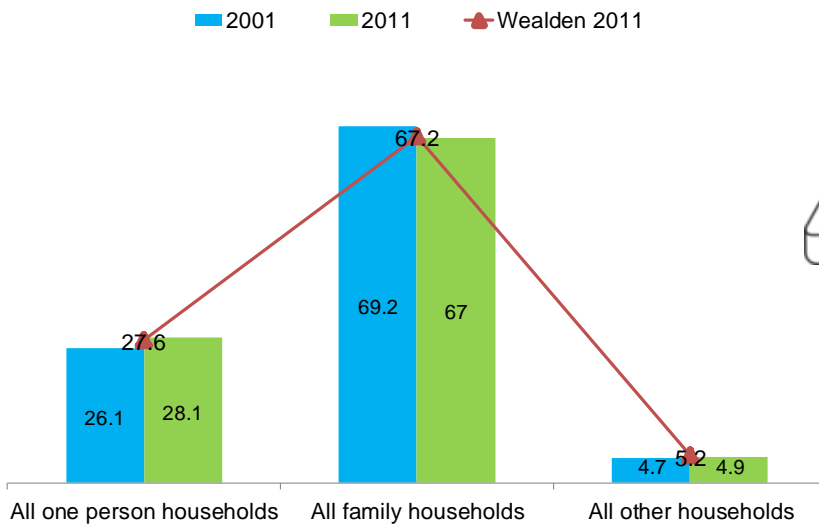
## Population by Age and Gender



The largest age band is Age 45 to 64.

The average\* age of the population is 40. This is younger than the average\* of 44 for the whole of Wealden.  
\*Mean

## Household Composition in 2001 and 2011 (%)



**82.4**

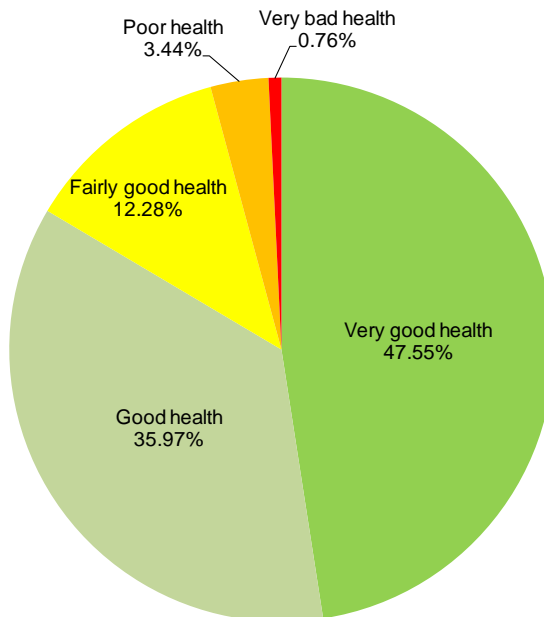
Life expectancy at birth (2005-2011)

Wealden average is 82.6 years

**220**

Disability Living Allowance Claimants

(Work and Pensions Longitudinal Study, Feb 2013)



Uckfield North's ranking for the number of residents self assessed as in **very bad health** is 19 (out of 35) within Wealden.



[policy@wealden.gov.uk](mailto:policy@wealden.gov.uk)



01323 443186

# Education and the Economy in Uckfield North


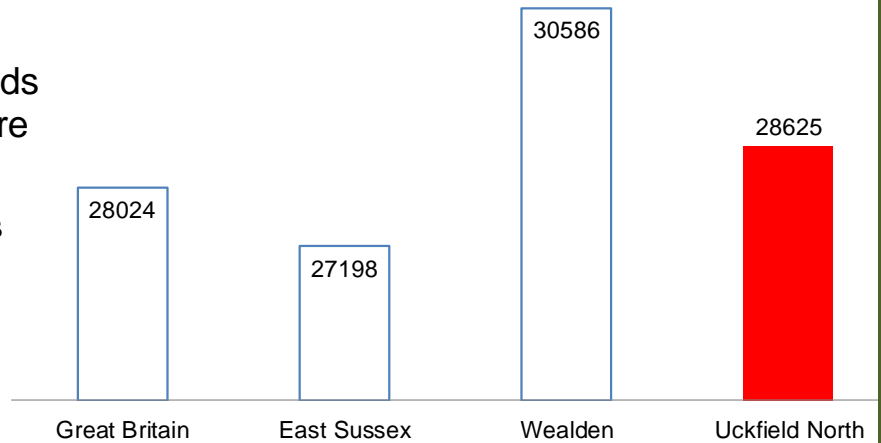
(Data taken from the 2011 ONS Census, unless otherwise stated)



The highest level of educational qualification achieved by the biggest group of Uckfield North residents (21.7%) is Level 4 qualifications and above.

This is less than the 28.9% of residents aged 16 and over in Wealden with Level 4 qualifications and above.

## Median household income (£)



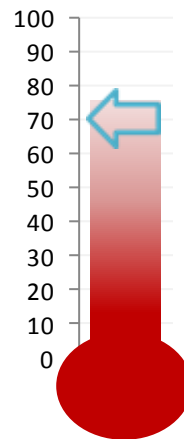
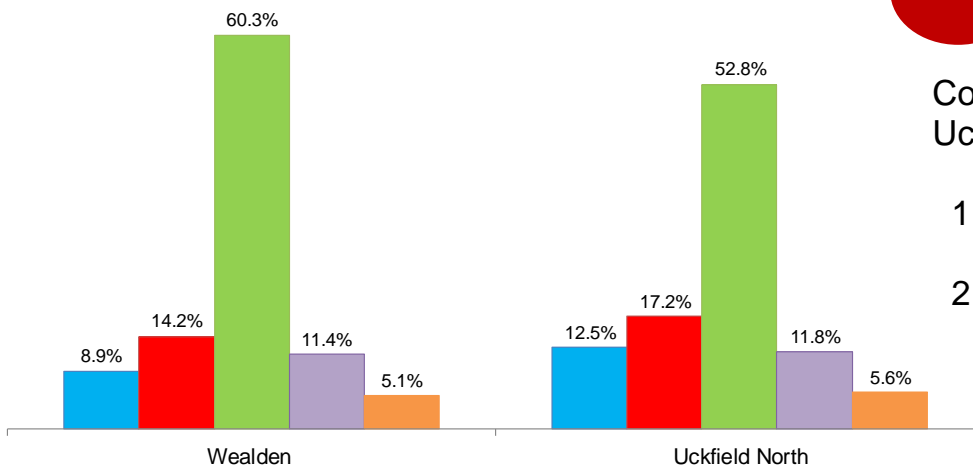
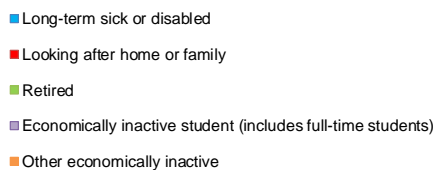
**25.7%** of households in Uckfield North are living in **poverty\***

\*earning below 60% of GB median income.

## Economic Activity

51 of the lone parent households in Uckfield North are not in employment.

### Economically Inactive



**75.5%** of 16 – 74 year olds in Uckfield North are **economically active** (Wealden = 70.1%)

Compared to Wealden, Uckfield North has a

1. Smaller % of Retired.
2. Higher % of Long-term sick or disabled and Looking after home or family.



[policy@wealden.gov.uk](mailto:policy@wealden.gov.uk)

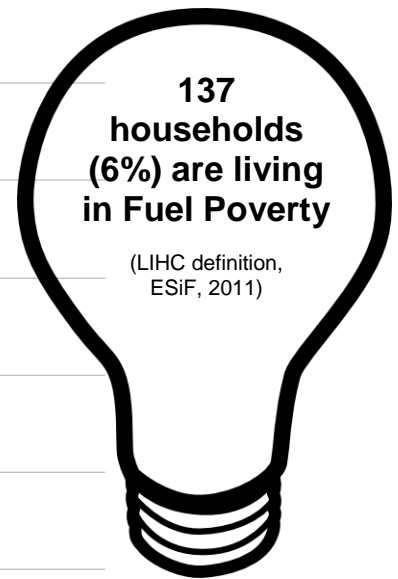
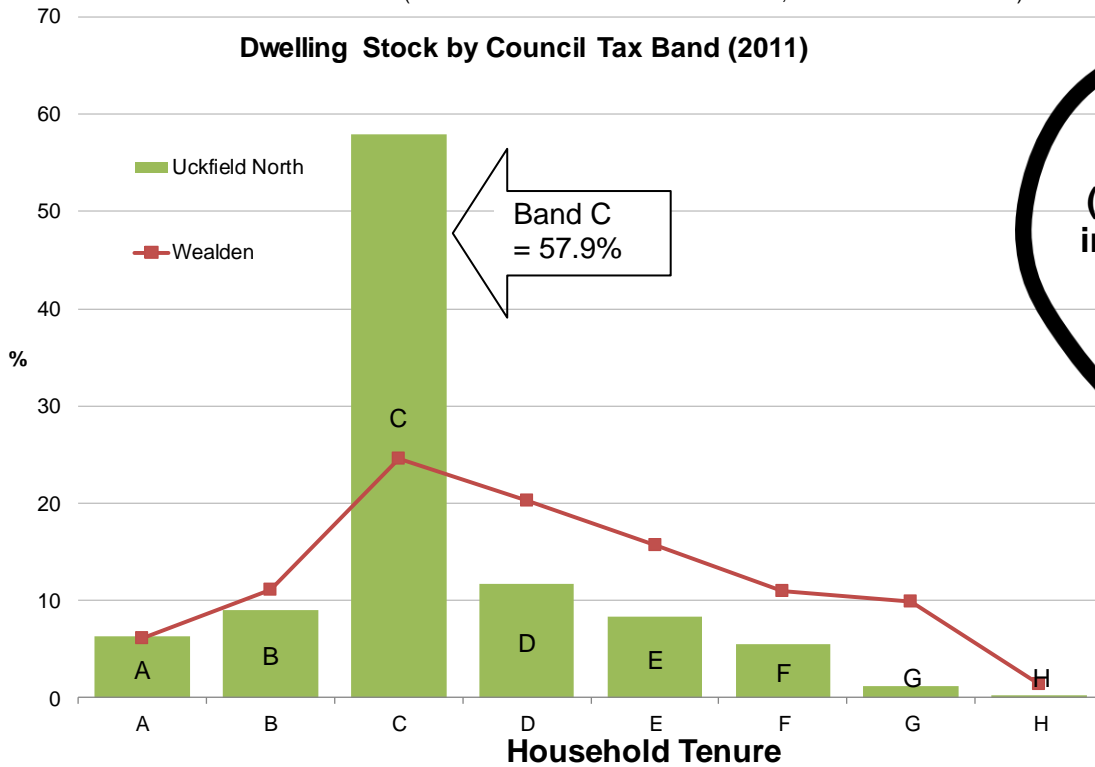


01323 443186

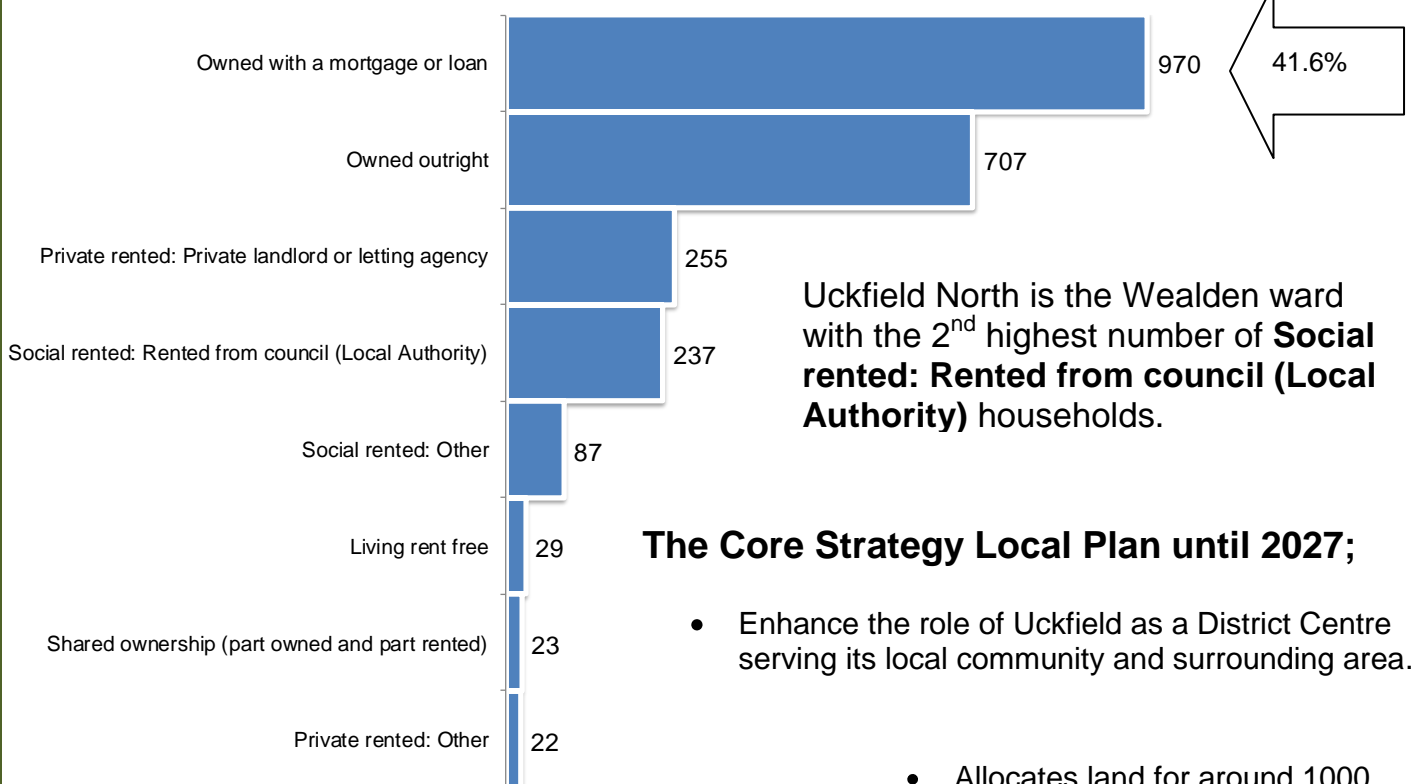
# Housing and Development in Uckfield North

(Data taken from the 2011 ONS Census, unless otherwise stated)

## Dwelling Stock by Council Tax Band (2011)



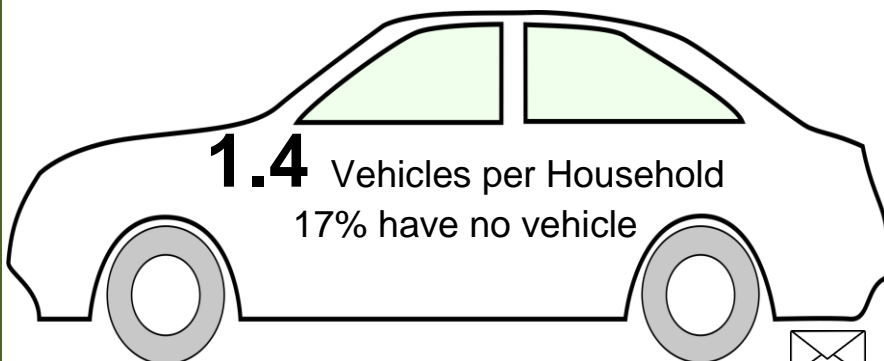
## Household Tenure



Uckfield North is the Wealden ward with the 2<sup>nd</sup> highest number of **Social rented: Rented from council (Local Authority)** households.

## The Core Strategy Local Plan until 2027;

- Enhance the role of Uckfield as a District Centre serving its local community and surrounding area.
- Allocates land for around 1000 homes and some 12,650 sq. metres net employment floorspace and education provision at Land at West Uckfield (SD1).



[policy@wealden.gov.uk](mailto:policy@wealden.gov.uk)



01323 443186